

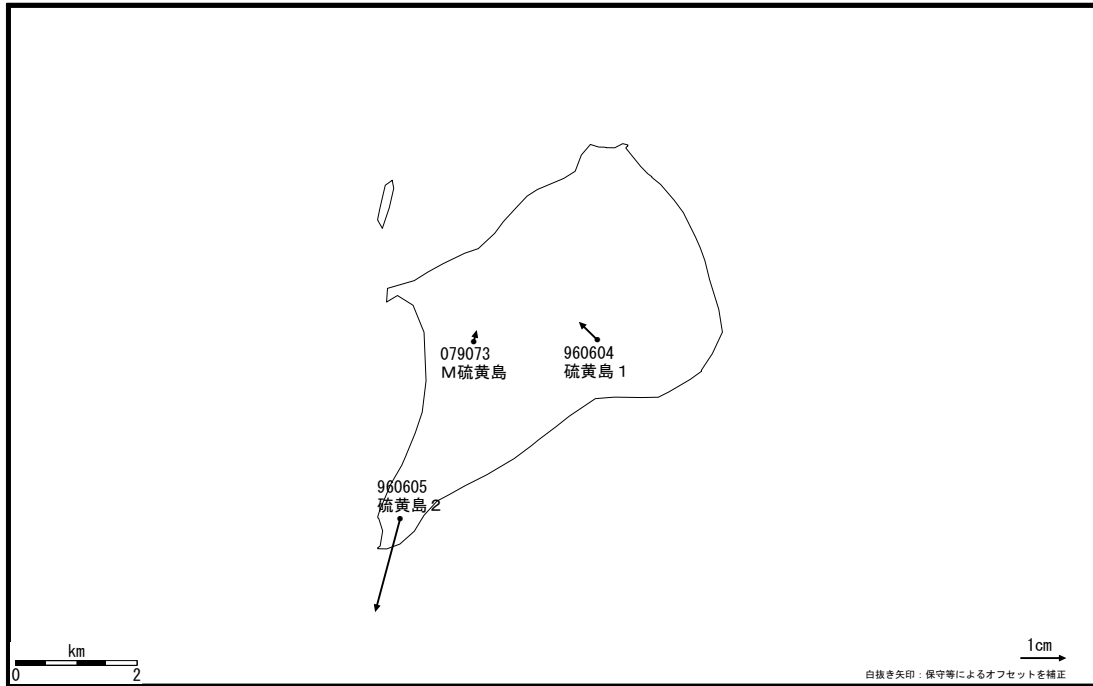
硫黄島

—GPS連続観測結果—

平成18年年8月頃からの電子基準点「硫黄島1」の隆起が継続しています。GPS機動連続観測点「M硫黄島」も4月17日の設置以降、隆起が継続しています。
電子基準点「硫黄島2」の南方向の地殻変動も継続しています。

地殻変動（水平）

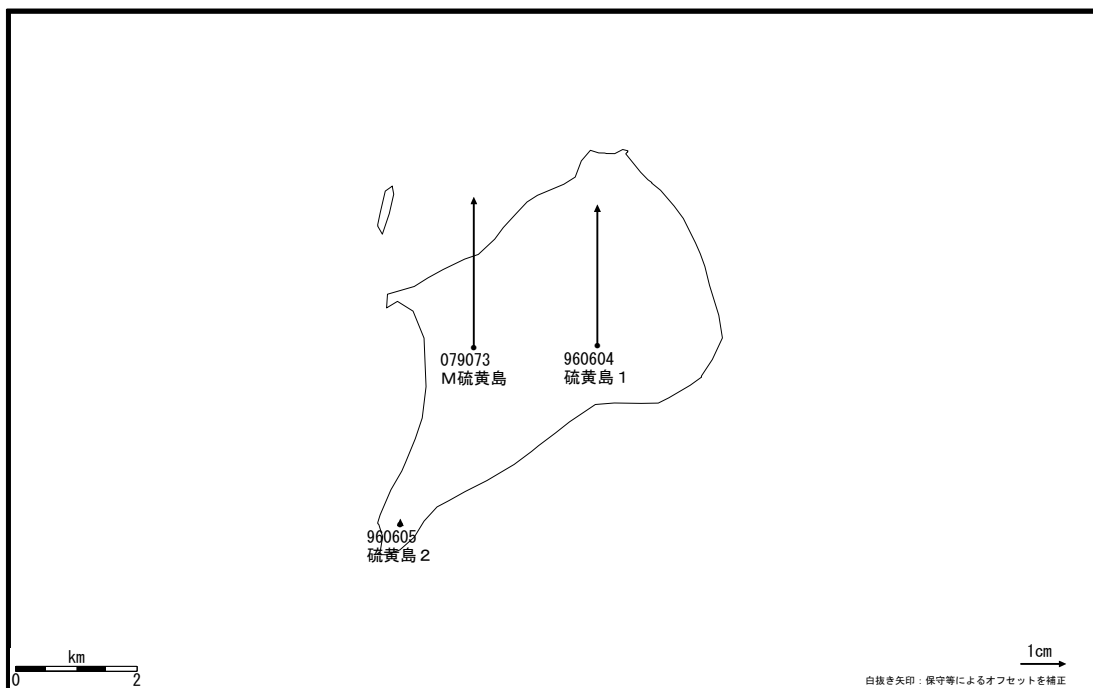
基準期間：2007/07/24-2007/08/02 [F2：最終解]
比較期間：2007/08/24-2007/09/02 [R2：速報解]



☆固定局：父島(942003)

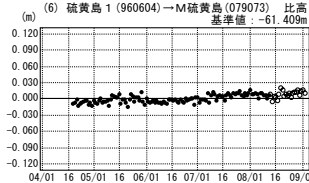
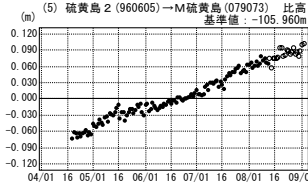
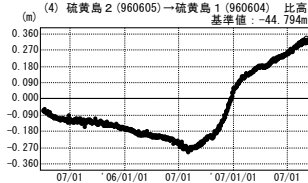
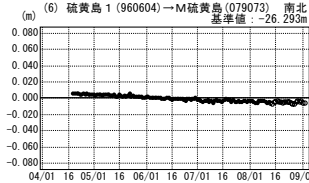
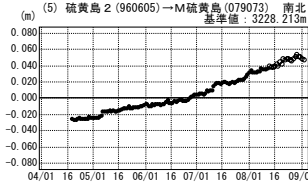
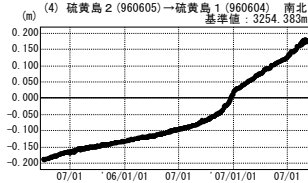
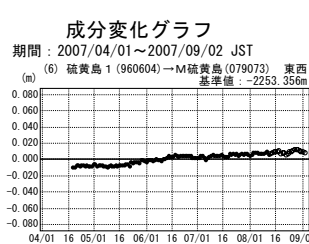
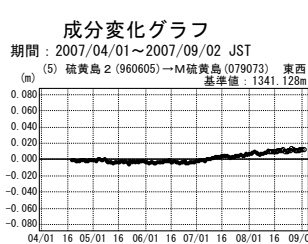
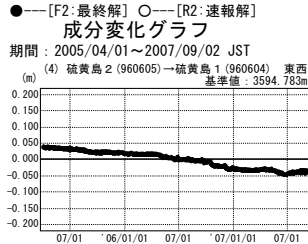
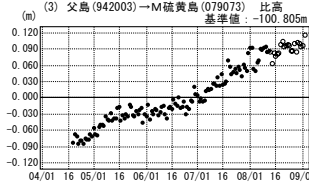
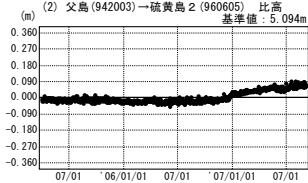
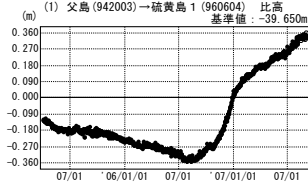
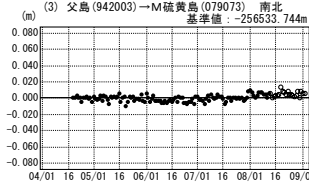
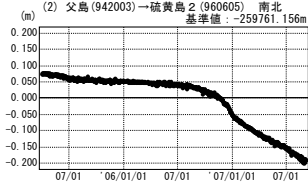
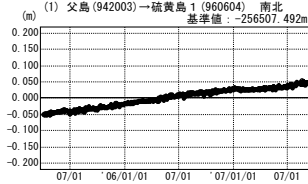
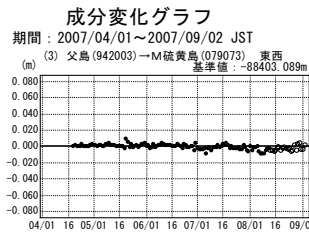
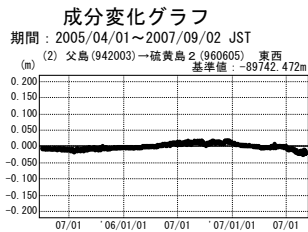
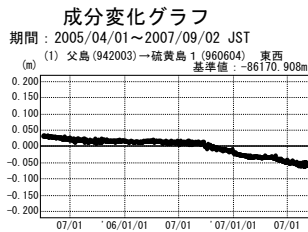
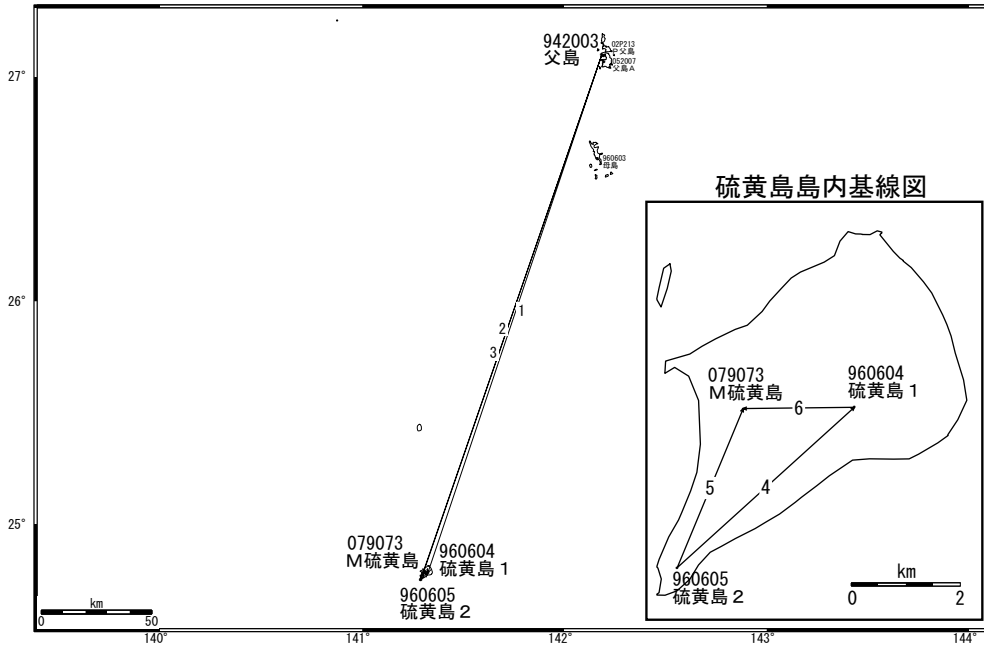
地殻変動（上下）

基準期間：2007/07/24-2007/08/02 [F2：最終解]
比較期間：2007/08/24-2007/09/02 [R2：速報解]



☆固定局：父島(942003)

硫黄島周辺 GPS連続観測基線図



●---[F2:最終解] ○---[R2:速報解]