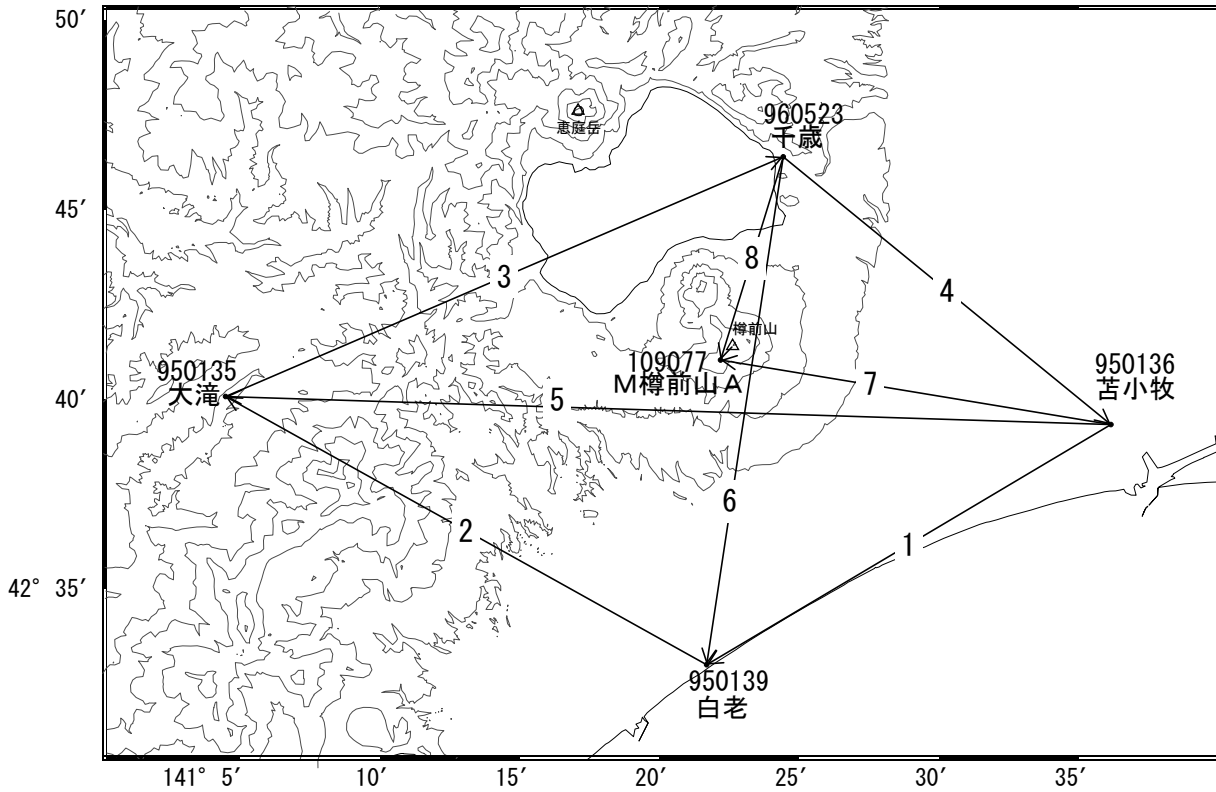


樽前山周辺の地殻変動

—GNSS連続観測結果—

2014年7月8日の胆振地方中東部の地震に伴うとみられる小さな地殻変動が観測されました。

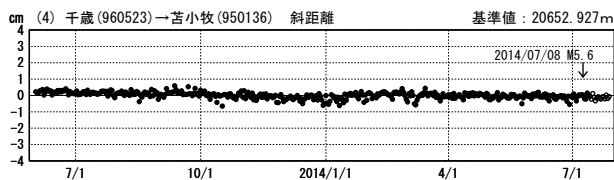
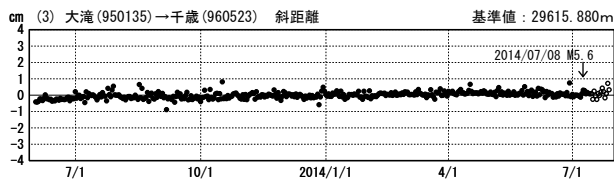
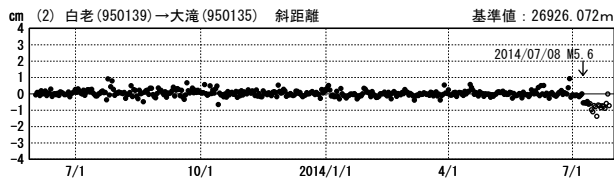
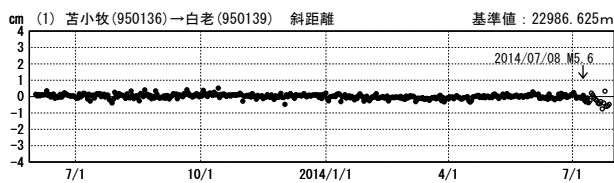
樽前山周辺 GNSS連続観測基線図



国土地理院

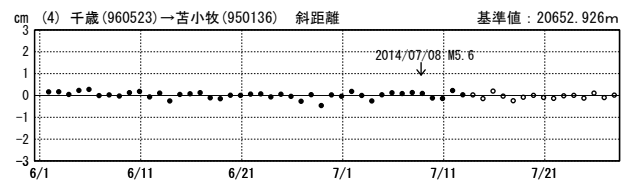
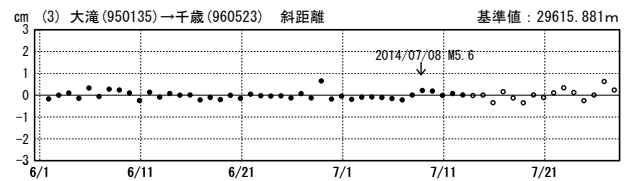
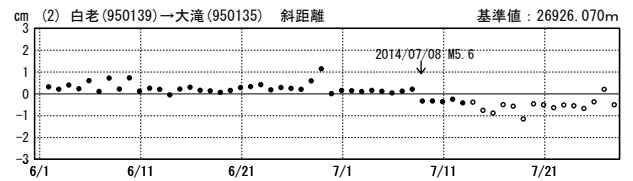
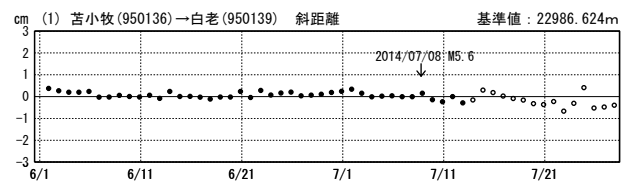
基線変化グラフ

期間：2013/06/01～2014/07/27 JST



基線変化グラフ

期間：2014/06/01～2014/07/27 JST

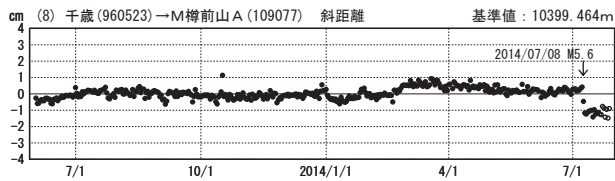
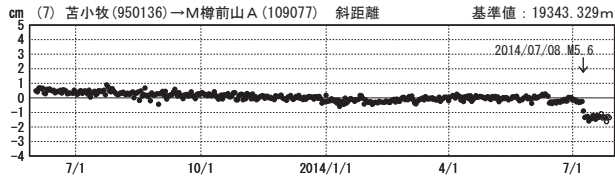
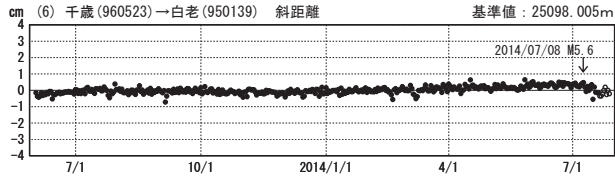
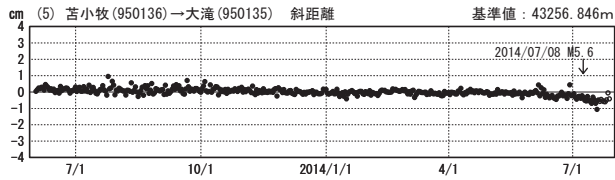


●---[F3:最終解] ○---[R3:速報解]

国土地理院

基線変化グラフ

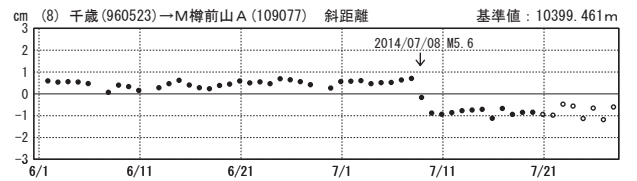
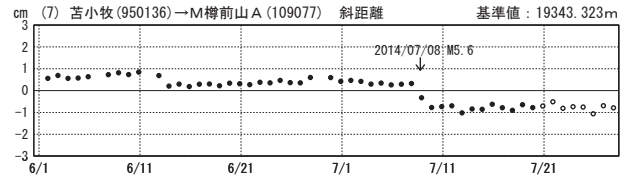
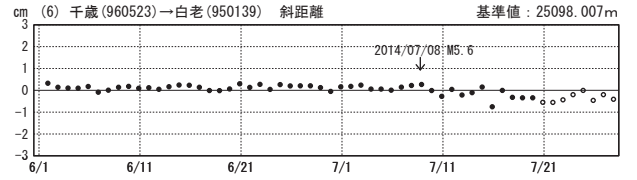
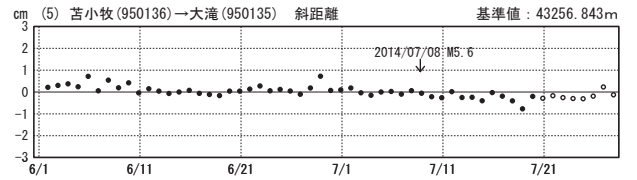
期間：2013/06/01～2014/07/27 JST



●---[F3:最終解] ○---[R3:速報解]

基線変化グラフ

期間：2014/06/01～2014/07/27 JST



国土地理院