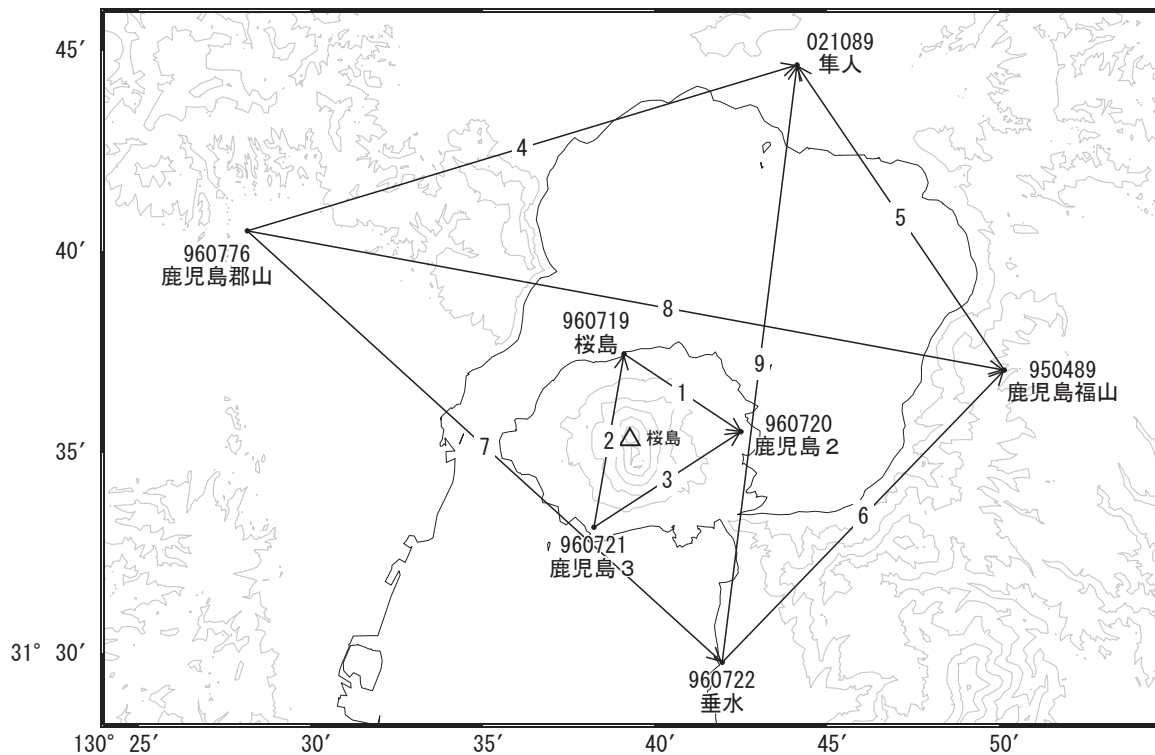


桜島周辺の地殻変動

—GEONET(電子基準点等)による連続観測結果—

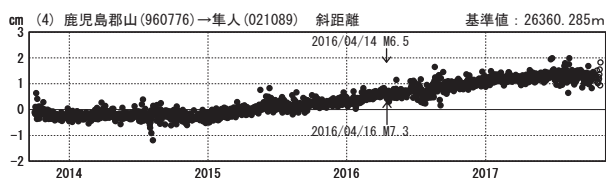
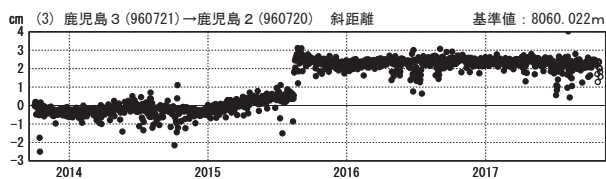
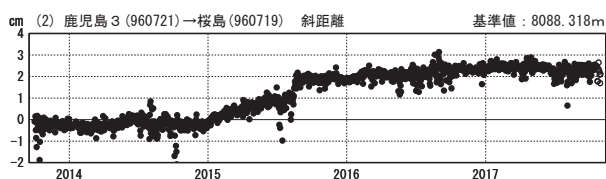
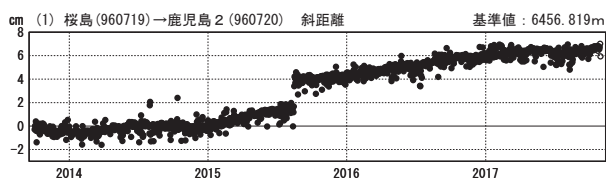
鹿児島(錦江)湾を挟む「鹿児島郡山」-「鹿児島福山」、「鹿児島福山」-「隼人」等の基線で伸びや「桜島」の隆起が継続しています。

桜島周辺 GNSS連続観測基線図(1)



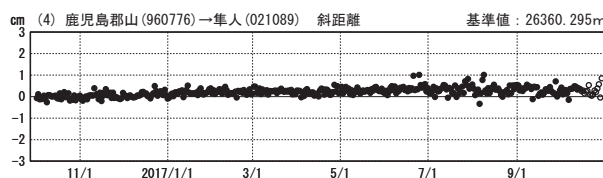
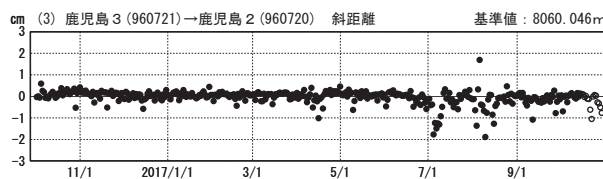
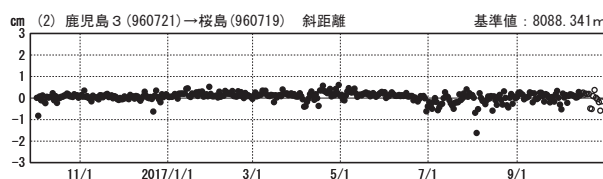
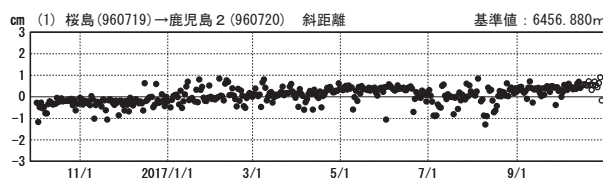
基線変化グラフ

期間: 2013/10/01~2017/10/29 JST



基線変化グラフ

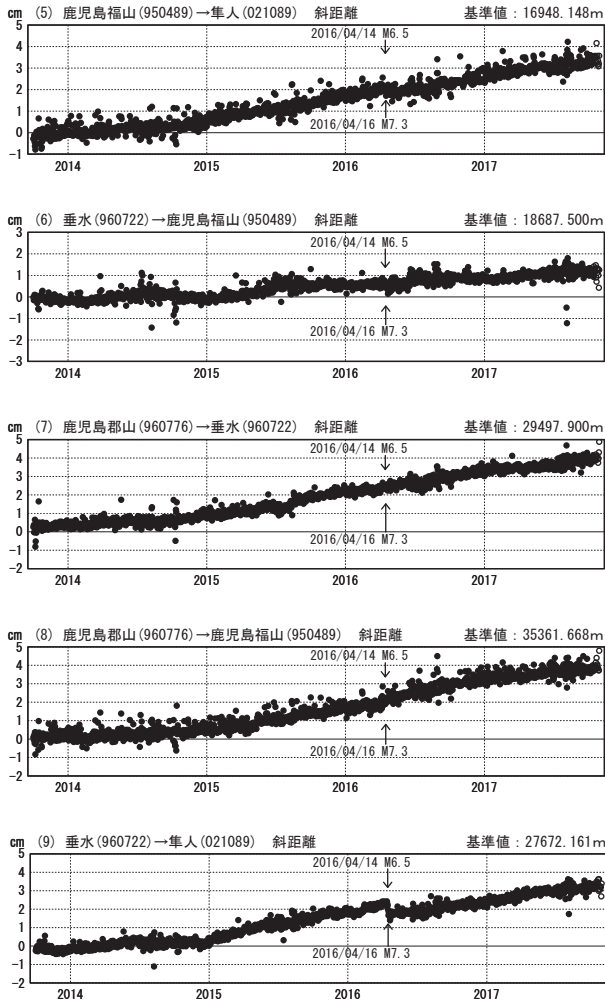
期間: 2016/10/01~2017/10/29 JST



●—[F3:最終解] ○—[R3:速報解]

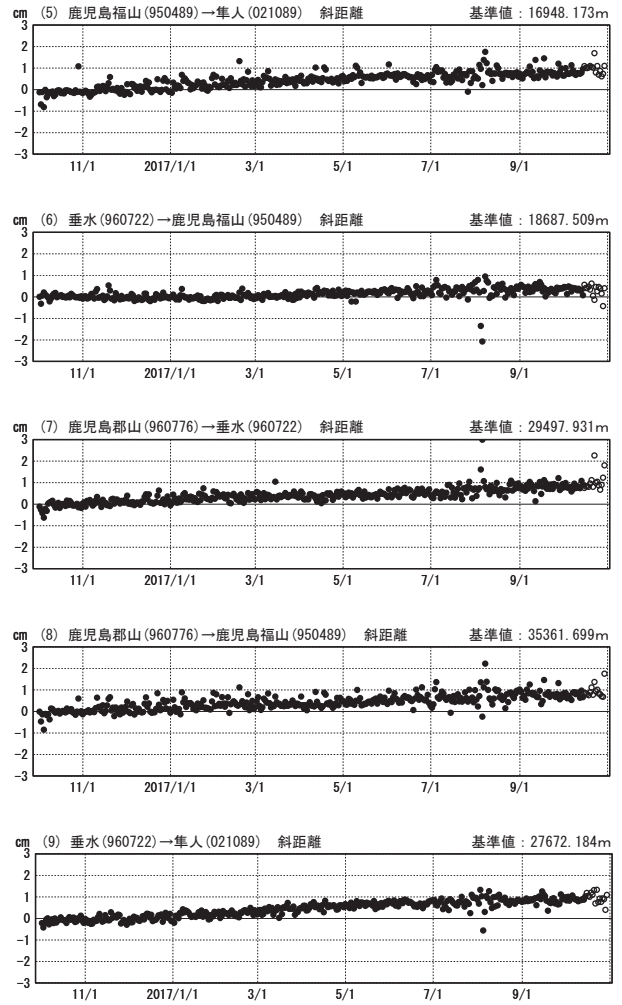
基線変化グラフ

期間: 2013/10/01~2017/10/29 JST



基線変化グラフ

期間: 2016/10/01~2017/10/29 JST

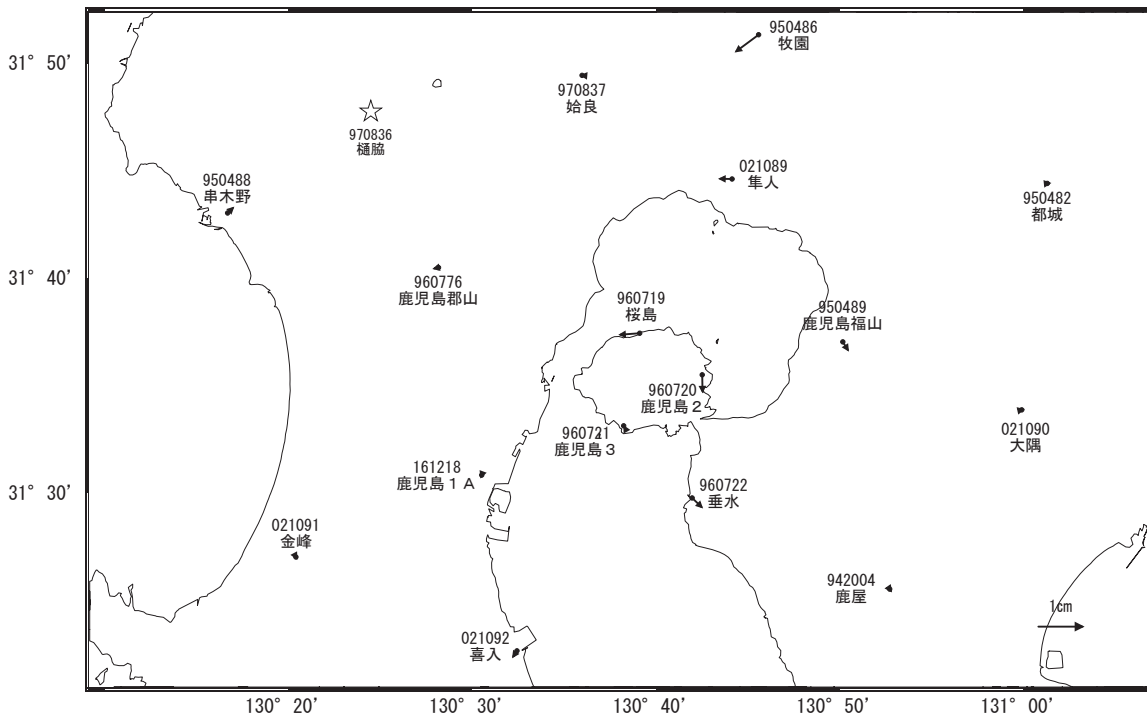


●—[F3:最終解] ○—[R3:速報解]

国土地理院

地殻変動(2017年7月~2017年10月)

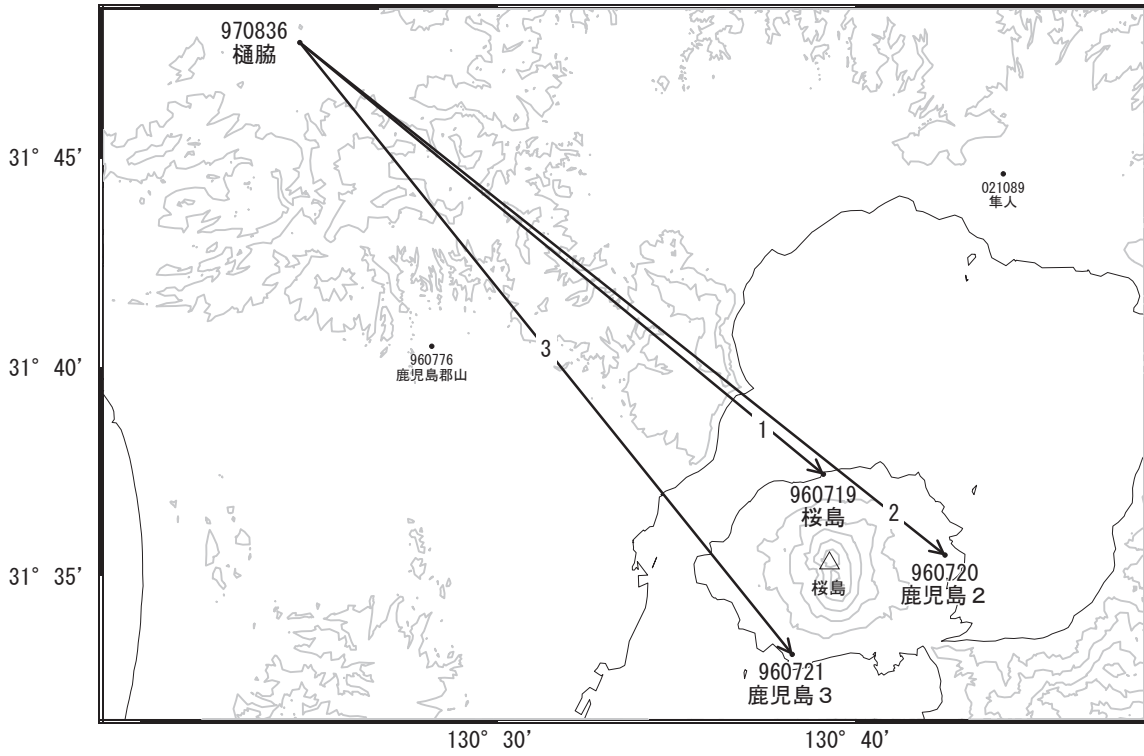
基準期間: 2017/07/19~2017/07/28 [F3:最終解]
比較期間: 2017/10/19~2017/10/28 [R3:速報解]



☆ 固定局: 樋脇(970836)

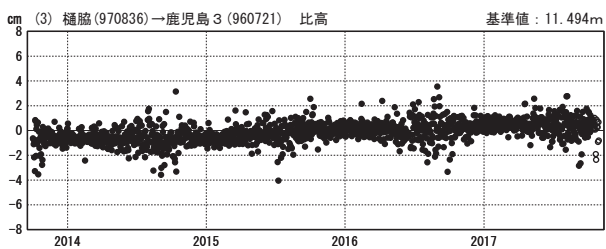
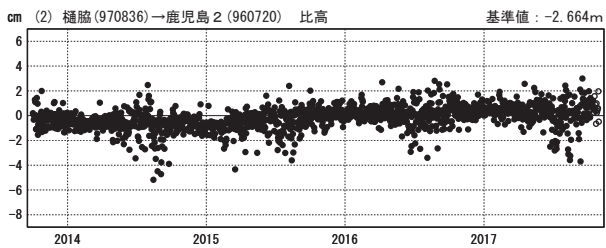
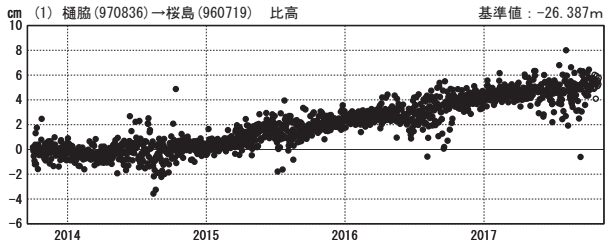
国土地理院

桜島周辺 GNSS連続観測基線図(2)



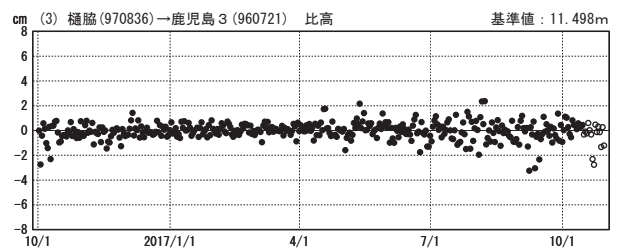
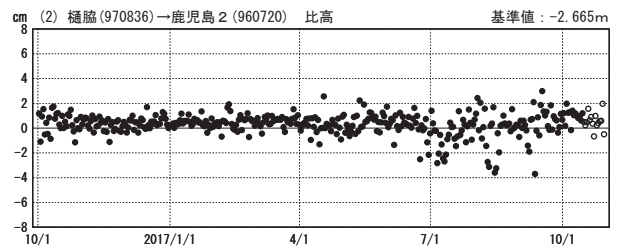
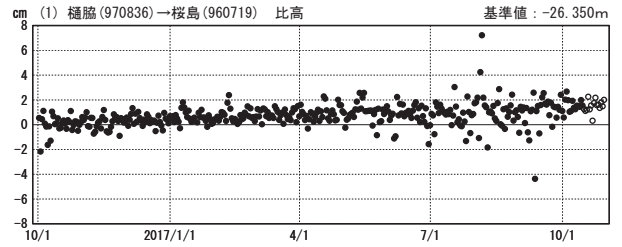
比高変化グラフ

期間: 2013/10/01~2017/10/29 JST



比高変化グラフ

期間: 2016/10/01~2017/10/29 JST



●---[F3:最終解] ○---[R3:速報解]