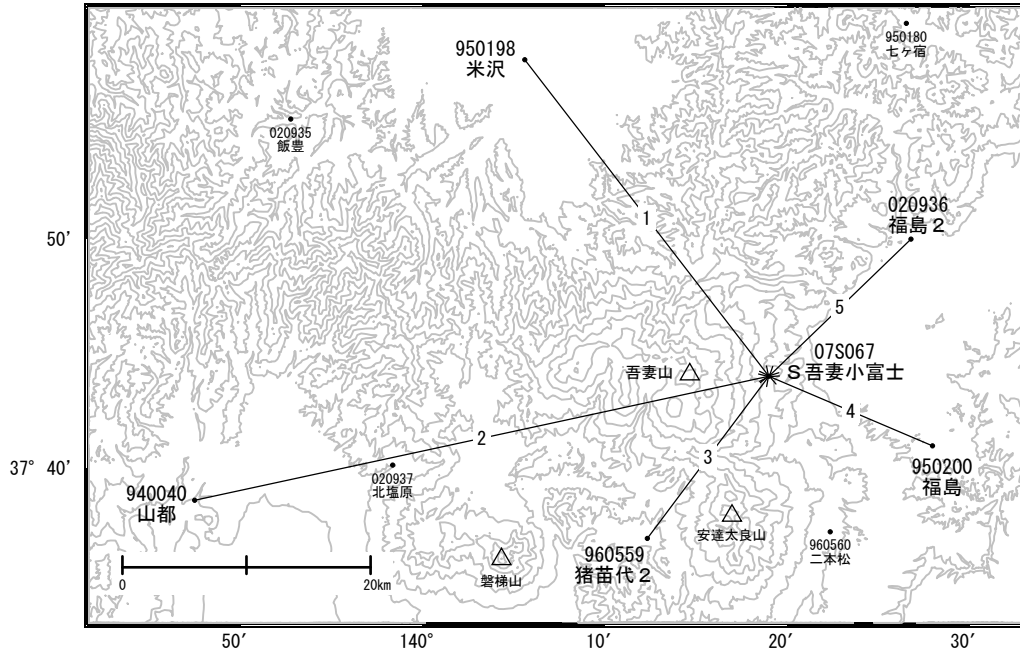


吾妻山周辺の地殻変動

—GEONET(電子基準点等)による連続観測結果—

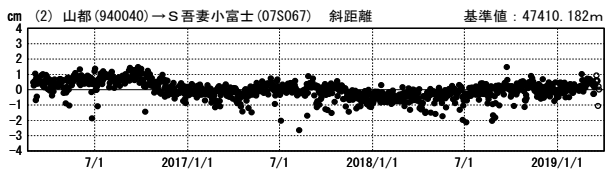
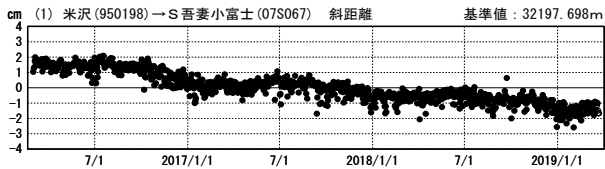
吾妻山周辺では、2018年5月頃から山体の膨張を示す地殻変動が見られています。

吾妻山周辺 GNSS連続観測基線図



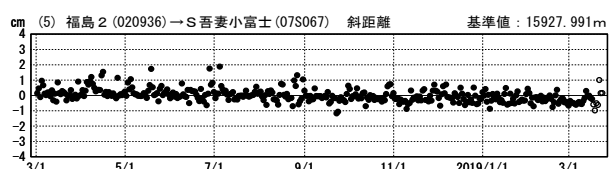
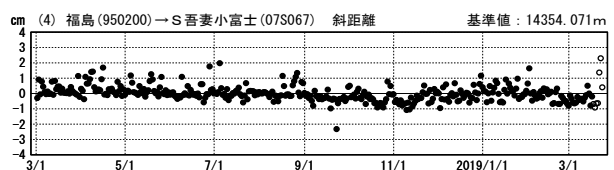
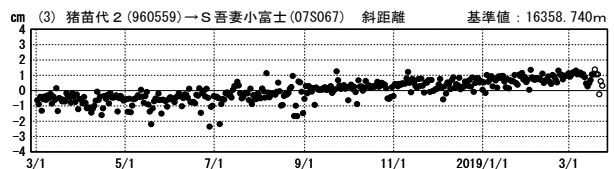
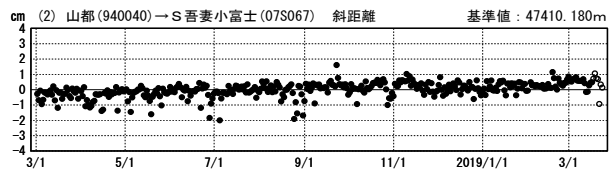
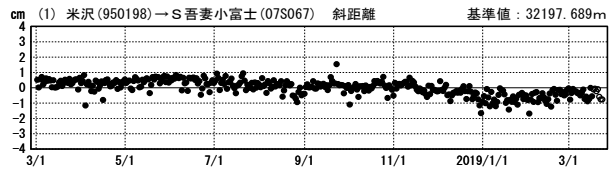
基線変化グラフ

期間: 2016/03/01~2019/03/23 JST



基線変化グラフ

期間: 2018/03/01~2019/03/23 JST



● [F3:最終解] ○ [R3:速報解]