

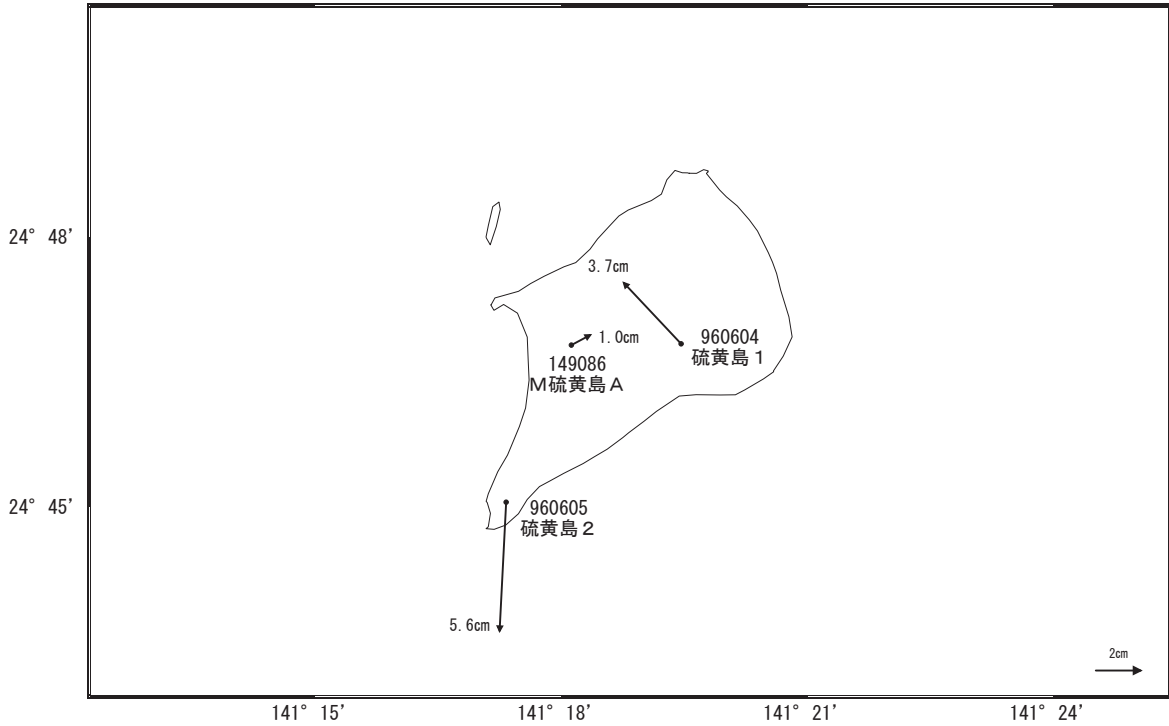
いおう とう  
**硫黄島周辺の地殻変動**

—GEONET(電子基準点等)による連続観測結果—

「硫黄島1」及び「M硫黄島A」の隆起、「硫黄島2」は南向きの変動が継続しています。

**地殻変動(水平)**

基準期間:2019/07/15~2019/07/24[F3:最終解]  
比較期間:2019/08/15~2019/08/24[R3:速報解]

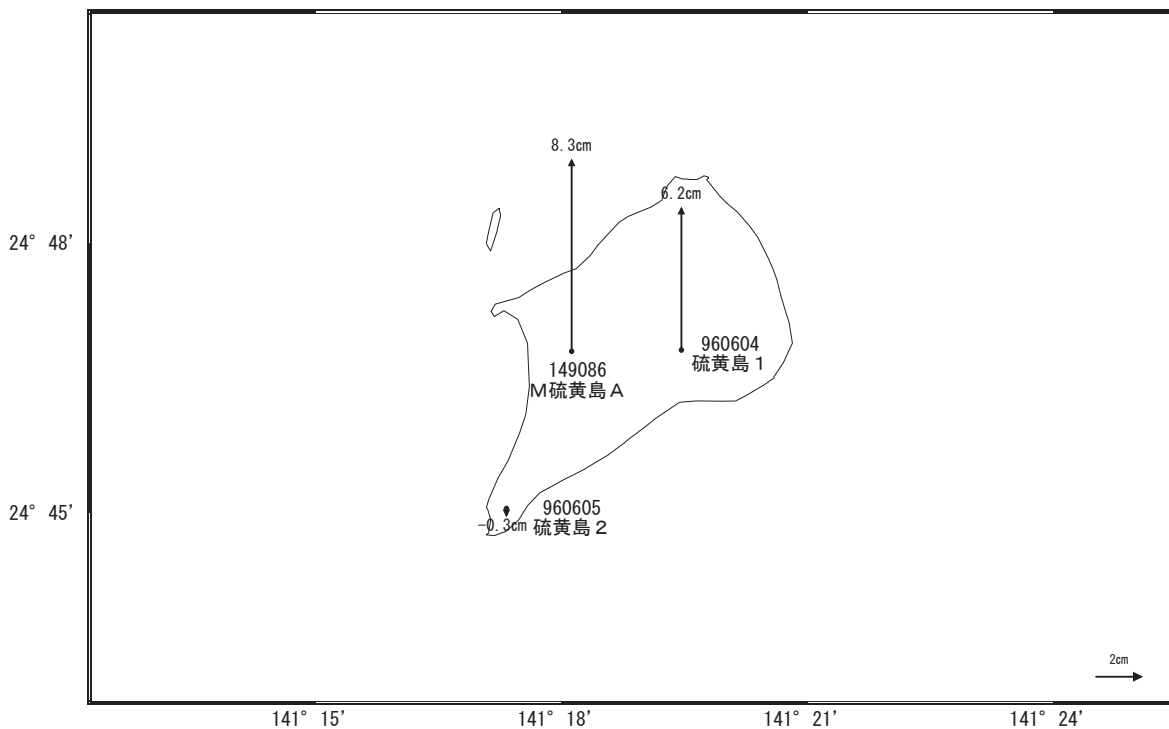


☆ 固定局:父島A(052007)

国土地理院

**地殻変動(上下)**

基準期間:2019/07/15~2019/07/24[F3:最終解]  
比較期間:2019/08/15~2019/08/24[R3:速報解]



☆ 固定局:父島A(052007)

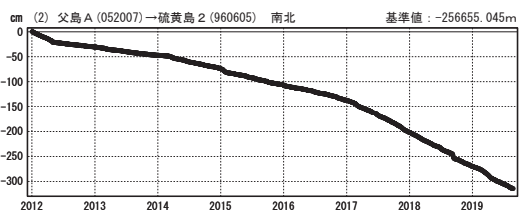
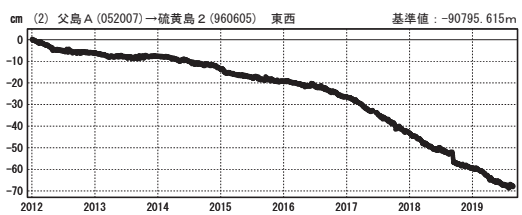
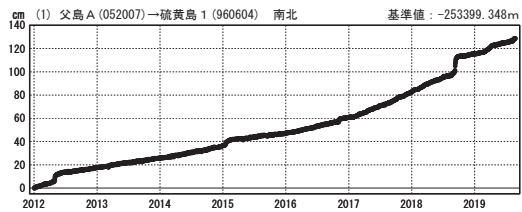
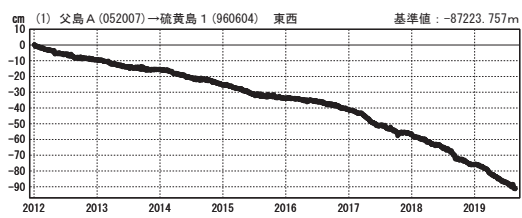
国土地理院

# 硫黄島周辺 GNSS連続観測基線図



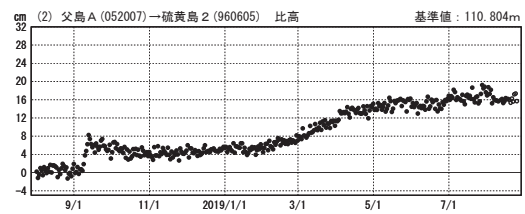
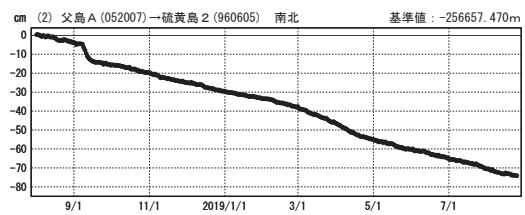
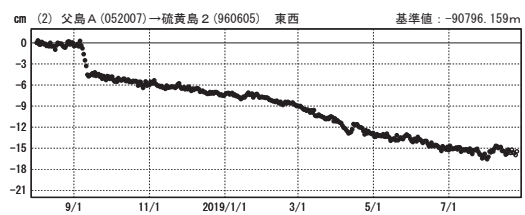
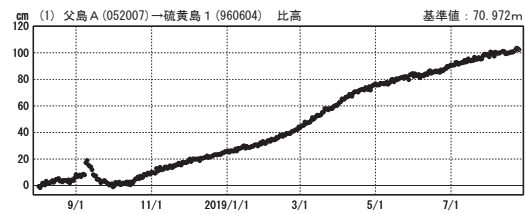
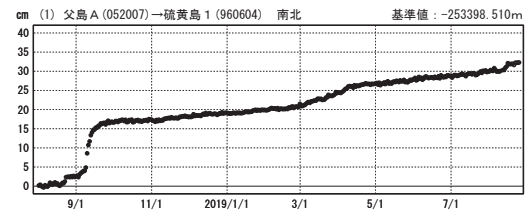
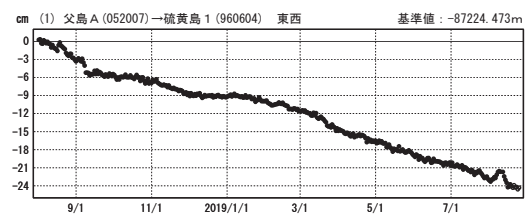
### 成分変化グラフ

期間：2012/01/01～2019/08/24 JST



### 成分変化グラフ

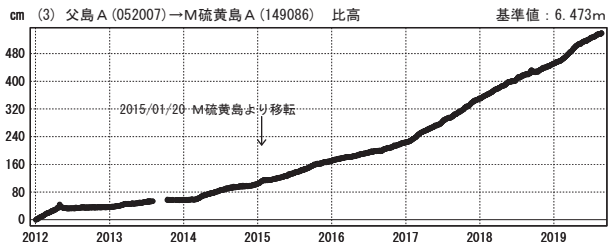
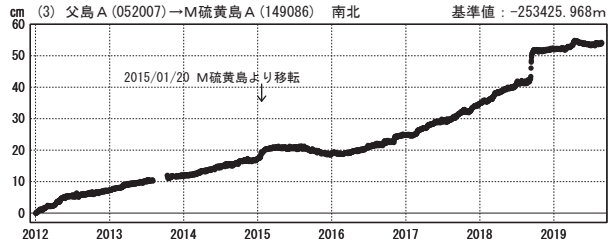
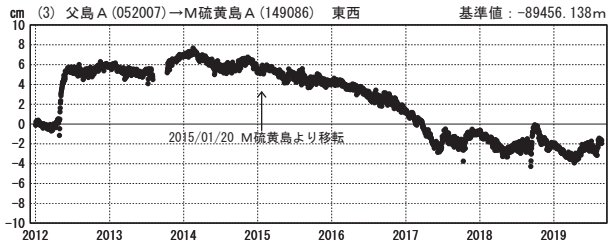
期間：2018/08/01～2019/08/24 JST



●—[F3:最終解] ○—[R3:速報解]

### 成分変化グラフ

期間：2012/01/01~2019/08/24 JST

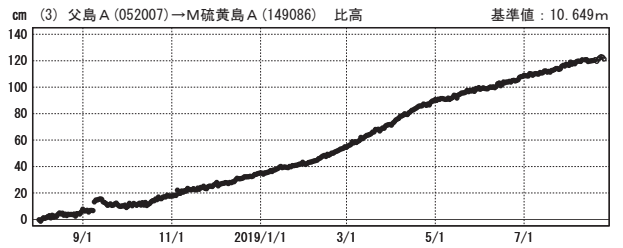
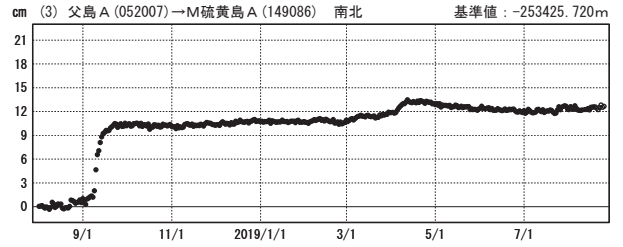
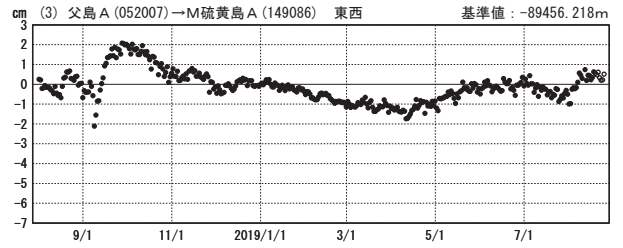


●---[F3:最終解] ○---[R3:速報解]

国土地理院

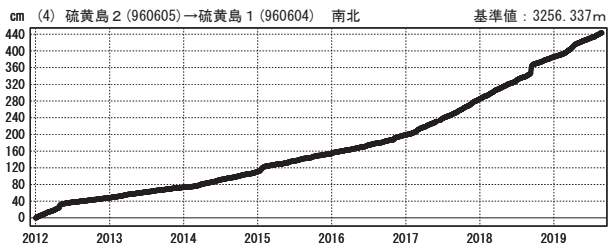
### 成分変化グラフ

期間：2018/08/01~2019/08/24 JST



### 成分変化グラフ

期間：2012/01/01~2019/08/24 JST

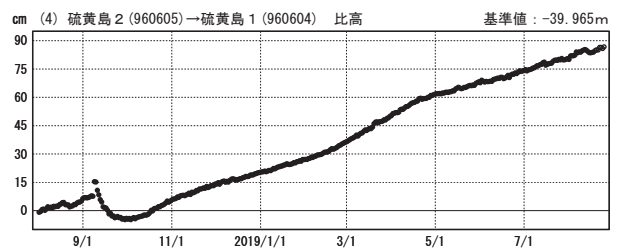
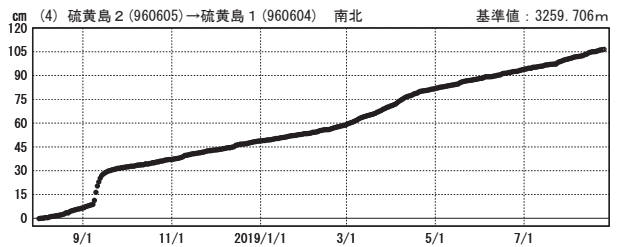
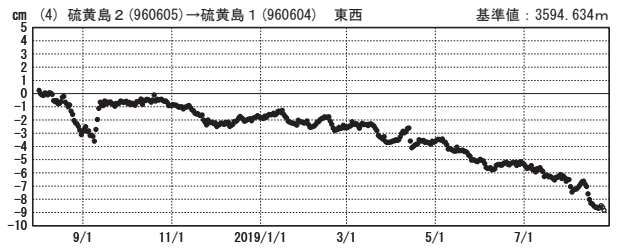


●---[F3:最終解] ○---[R3:速報解]

国土地理院

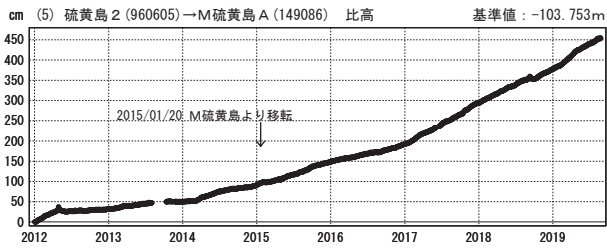
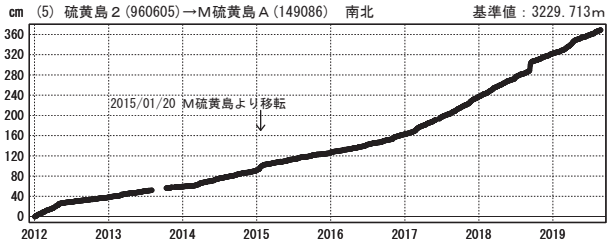
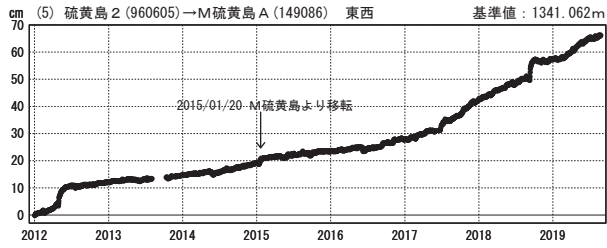
### 成分変化グラフ

期間：2018/08/01~2019/08/24 JST



### 成分変化グラフ

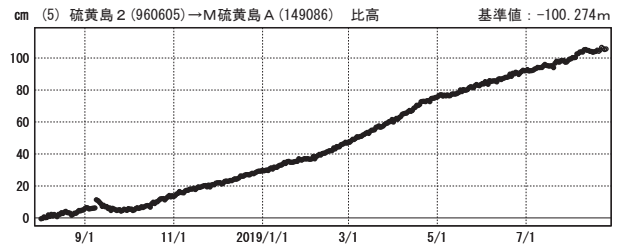
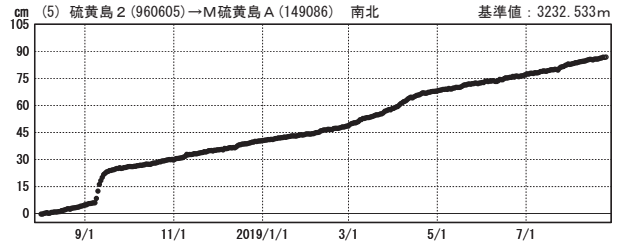
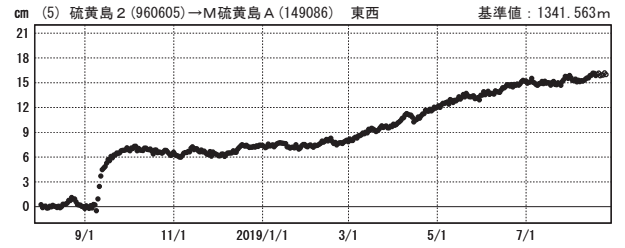
期間：2012/01/01～2019/08/24 JST



●---[F3:最終解] ○---[R3:速報解]

### 成分変化グラフ

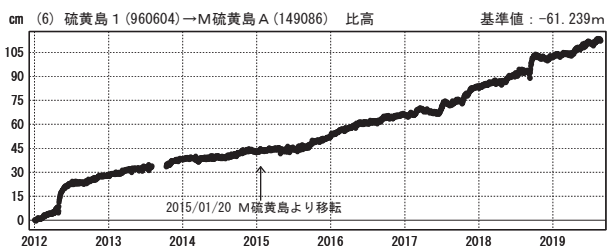
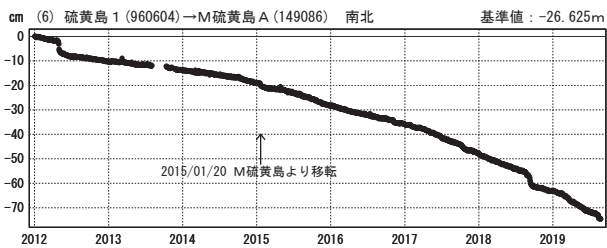
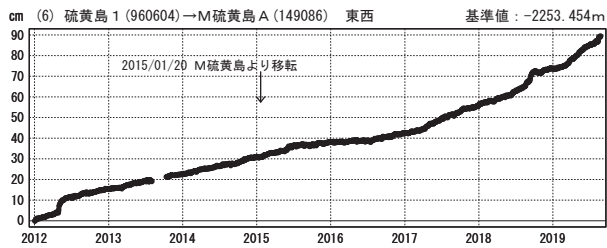
期間：2018/08/01～2019/08/24 JST



国土地理院

### 成分変化グラフ

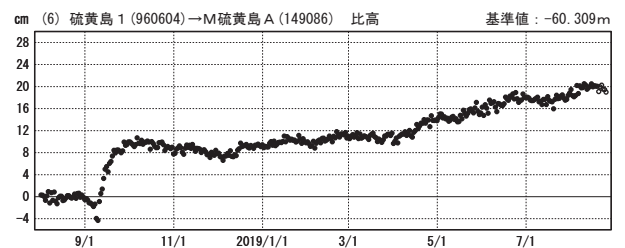
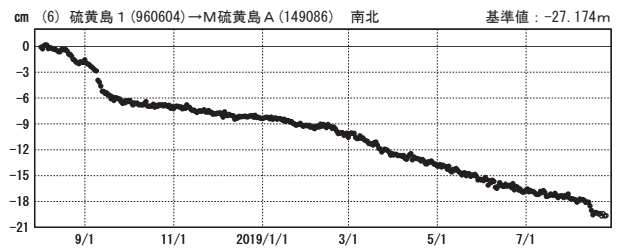
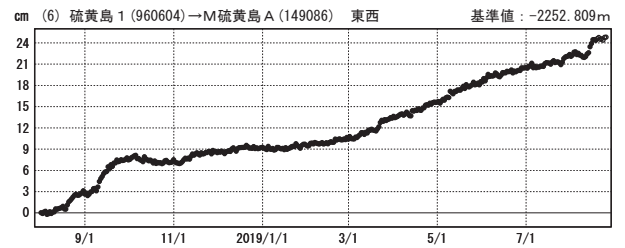
期間：2012/01/01～2019/08/24 JST



●---[F3:最終解] ○---[R3:速報解]

### 成分変化グラフ

期間：2018/08/01～2019/08/24 JST



国土地理院