

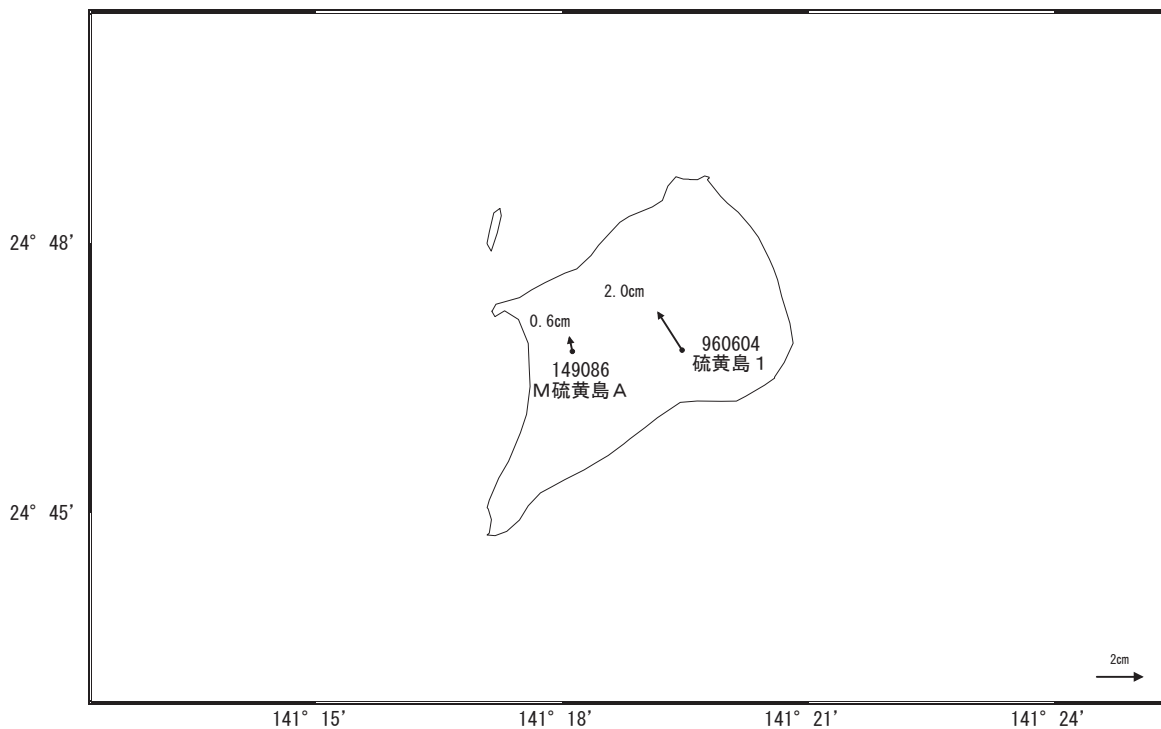
いおう とう  
**硫黄島周辺の地殻変動**

—GEONET(電子基準点等)による連続観測結果—

「硫黄島1」及び「M硫黄島A」の隆起が続いています。

地殻変動(水平)

基準期間:2018/01/16~2018/01/25[F3:最終解]  
 比較期間:2018/02/16~2018/02/25[R3:速報解]

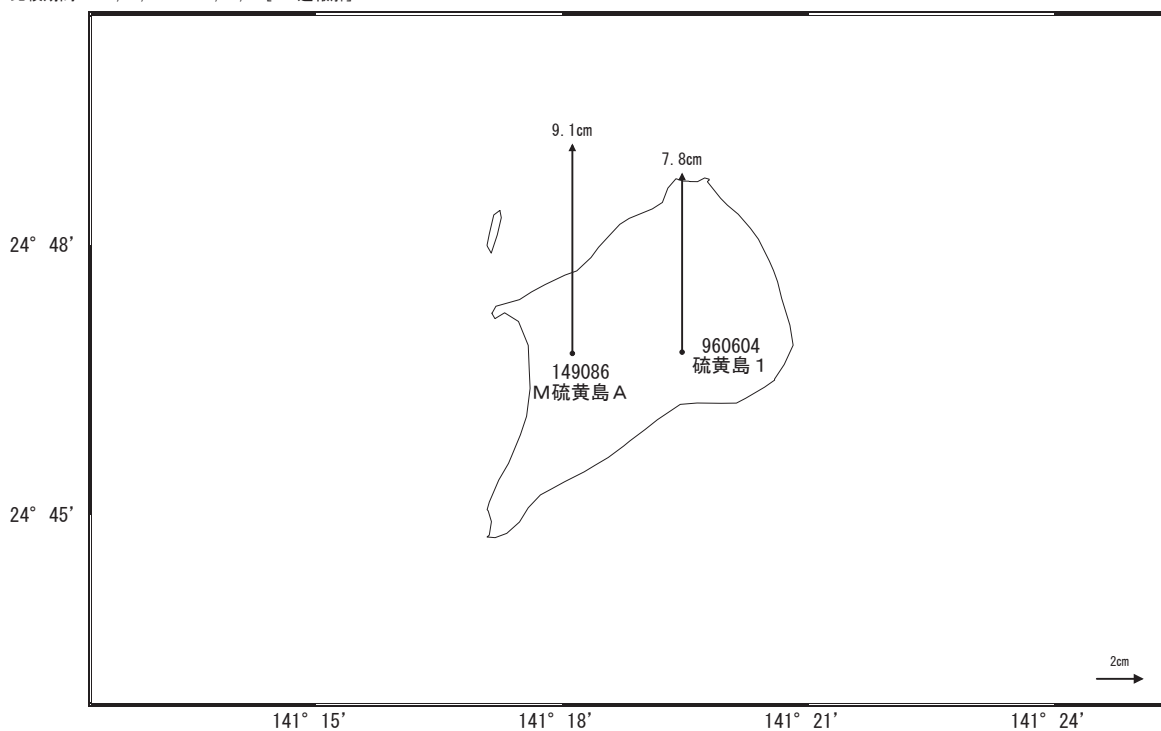


☆ 固定局:父島A(052007)

国土地理院

地殻変動(上下)

基準期間:2018/01/16~2018/01/25[F3:最終解]  
 比較期間:2018/02/16~2018/02/25[R3:速報解]



☆ 固定局:父島A(052007)

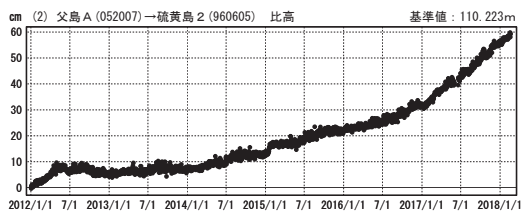
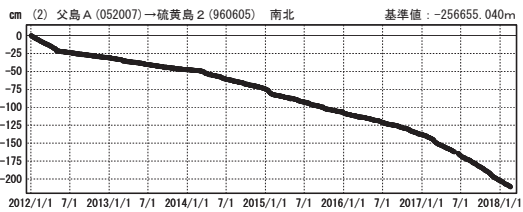
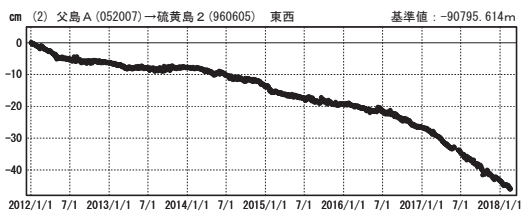
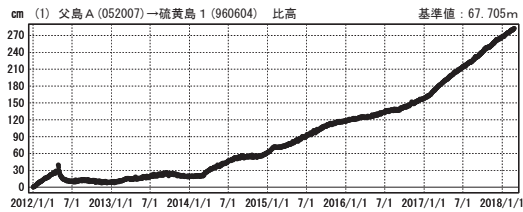
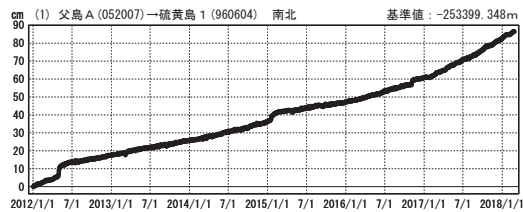
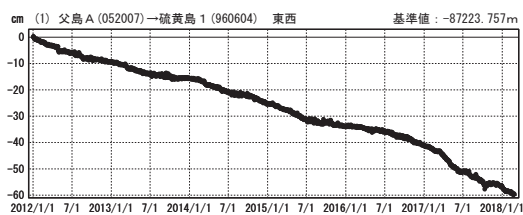
国土地理院

# 硫黄島周辺 GNSS連続観測基線図



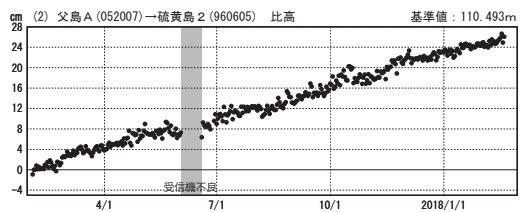
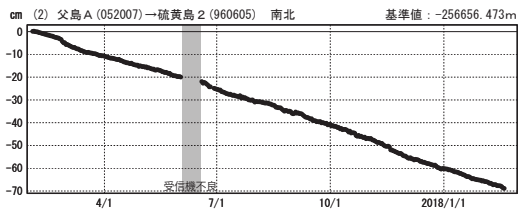
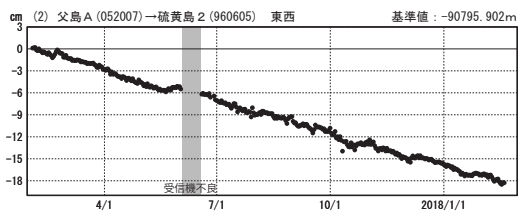
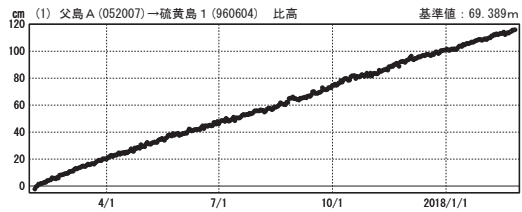
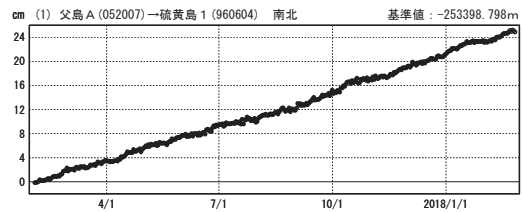
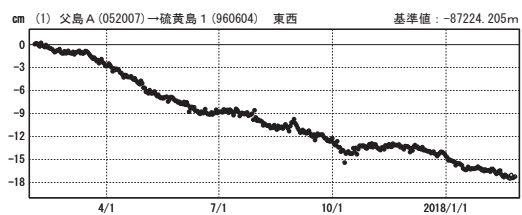
## 成分変化グラフ

期間：2012/01/01～2018/02/25 JST



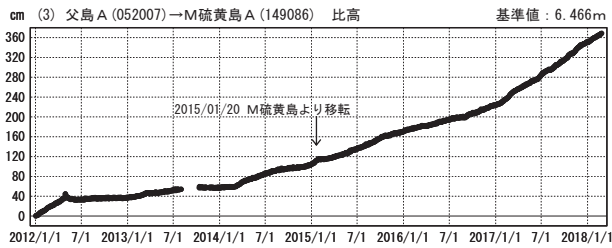
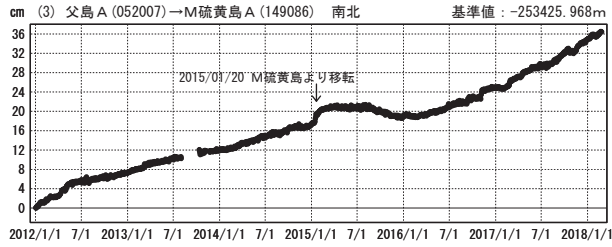
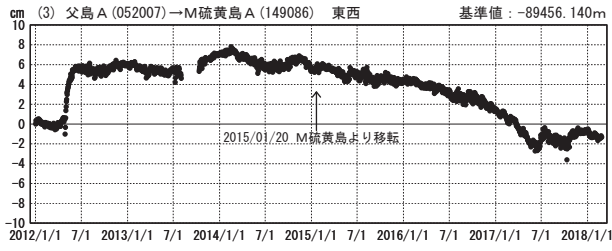
## 成分変化グラフ

期間：2017/02/01～2018/02/25 JST



### 成分変化グラフ

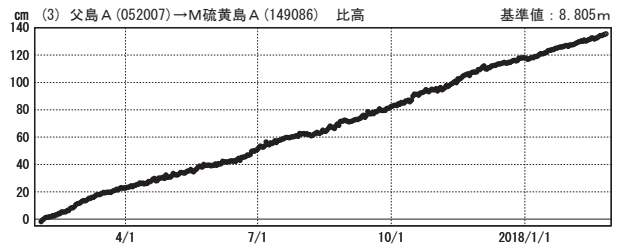
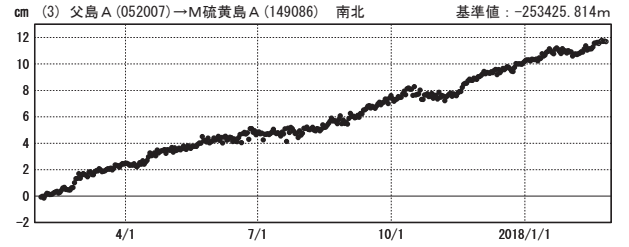
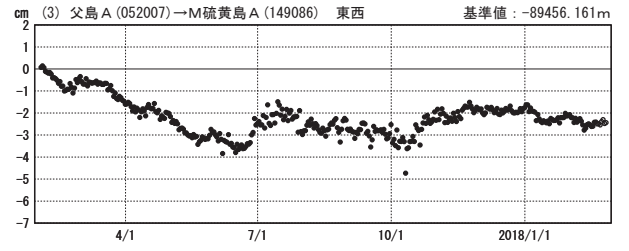
期間：2012/01/01～2018/02/25 JST



●---[F3:最終解] ○---[R3:速報解]

### 成分変化グラフ

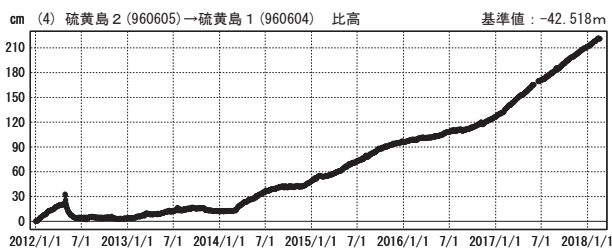
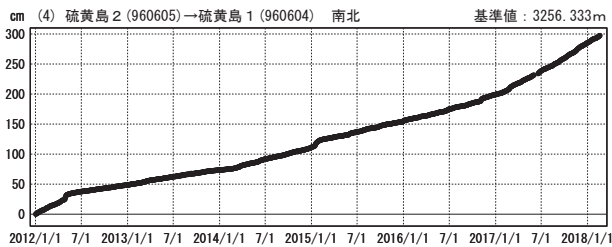
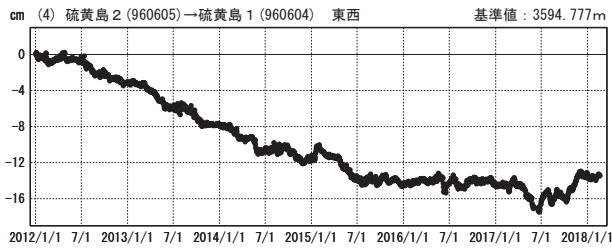
期間：2017/02/01～2018/02/25 JST



国土地理院

### 成分変化グラフ

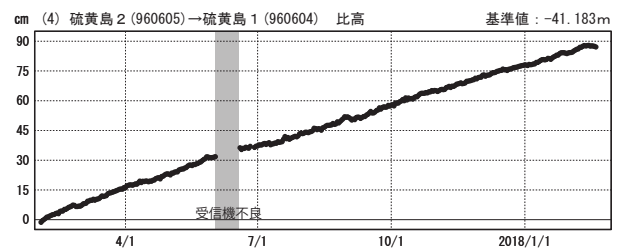
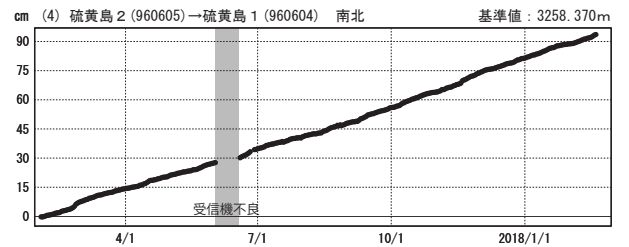
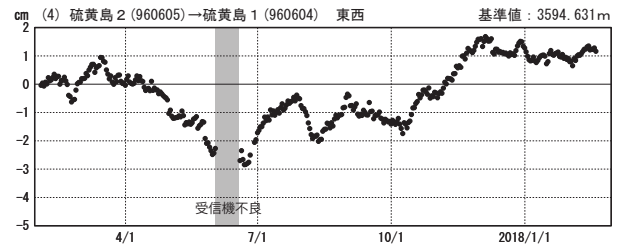
期間：2012/01/01～2018/02/25 JST



●---[F3:最終解] ○---[R3:速報解]

### 成分変化グラフ

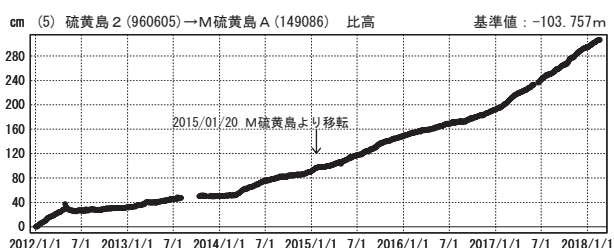
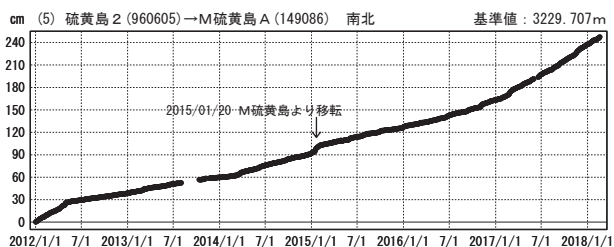
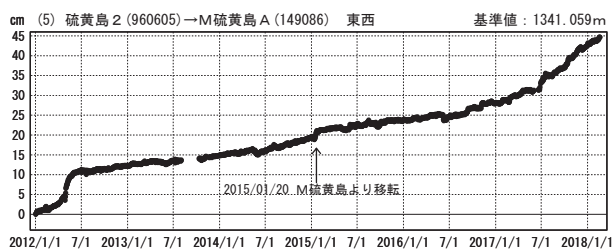
期間：2017/02/01～2018/02/25 JST



国土地理院

### 成分変化グラフ

期間：2012/01/01～2018/02/25 JST

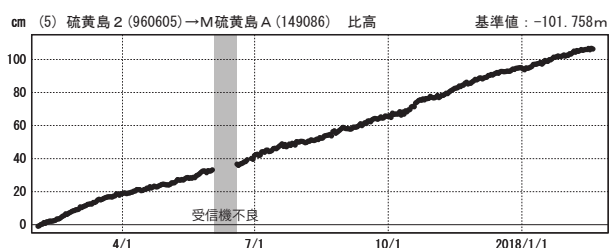
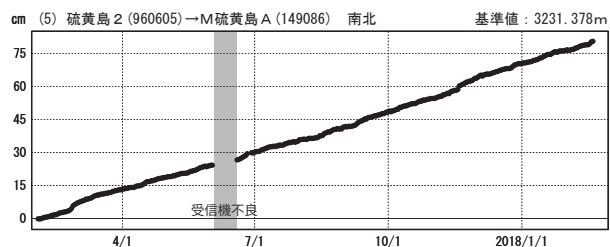
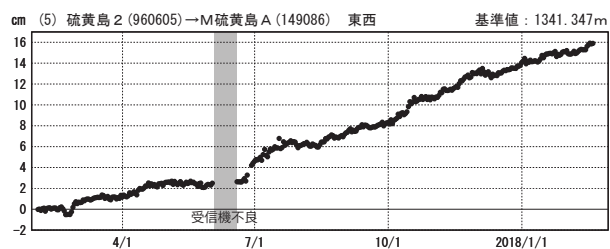


●---[F3:最終解] ○---[R3:速報解]

国土地理院

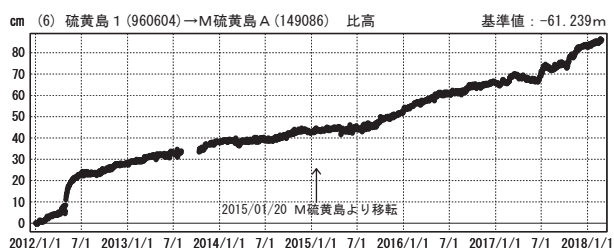
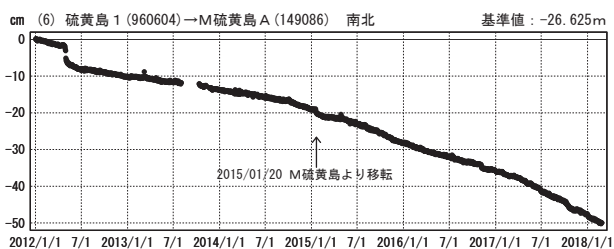
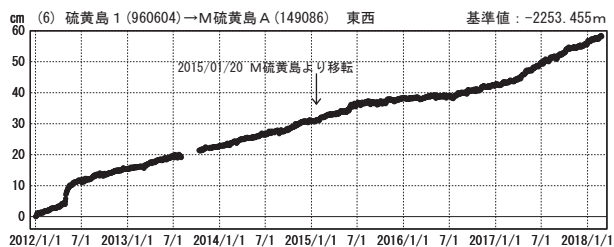
### 成分変化グラフ

期間：2017/02/01～2018/02/25 JST



### 成分変化グラフ

期間：2012/01/01～2018/02/25 JST

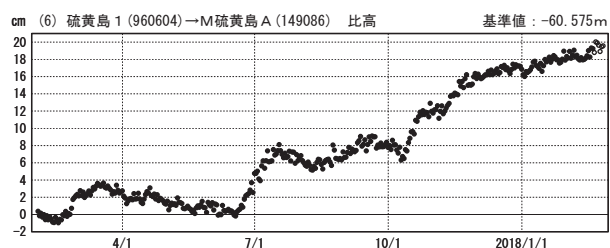
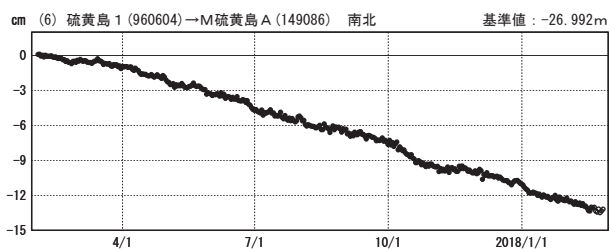
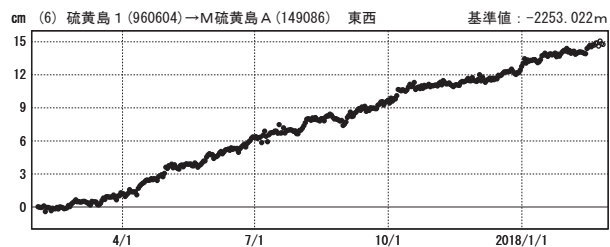


●---[F3:最終解] ○---[R3:速報解]

国土地理院

### 成分変化グラフ

期間：2017/02/01～2018/02/25 JST



(注) 「硫黄島2」について

・2017年6月2日～6月17日まで受信機不良のため、欠測しています。