

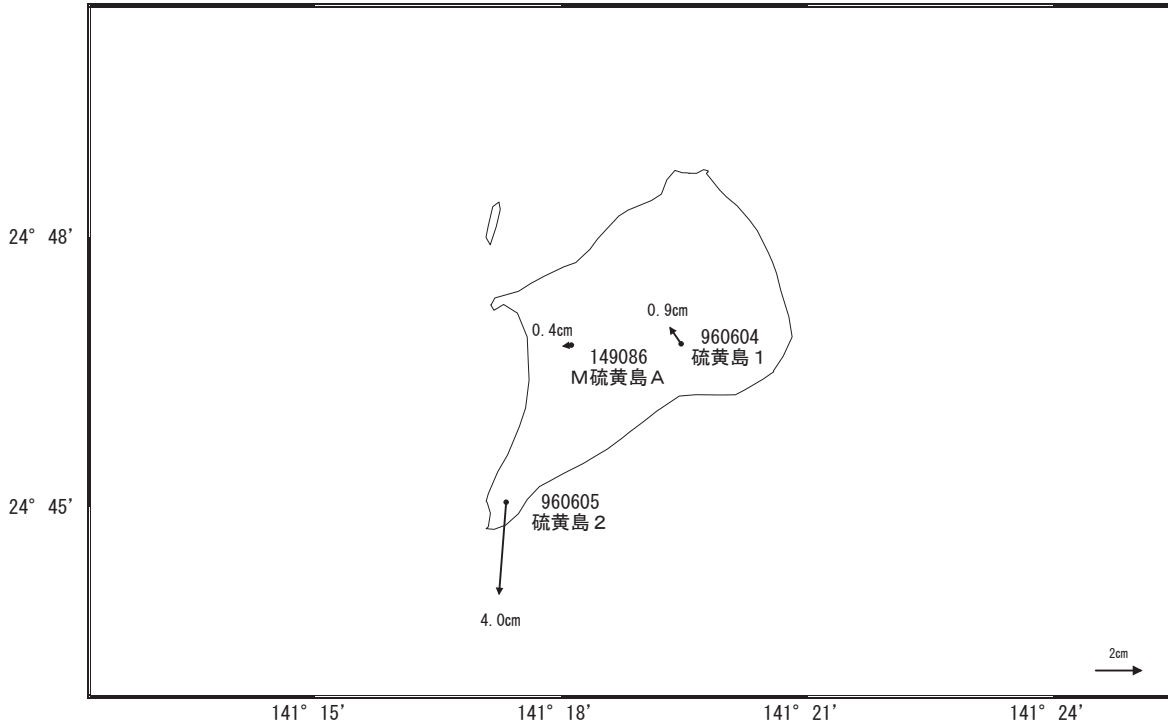
いおう とう  
**硫黄島周辺の地殻変動**

—GEONET(電子基準点等)による連続観測結果—

「硫黄島1」及び「M硫黄島A」では隆起、「硫黄島2」は南向きの変動が継続しています。

地殻変動(水平)

基準期間:2018/12/17~2018/12/26[F3:最終解]  
 比較期間:2019/01/17~2019/01/26[R3:速報解]

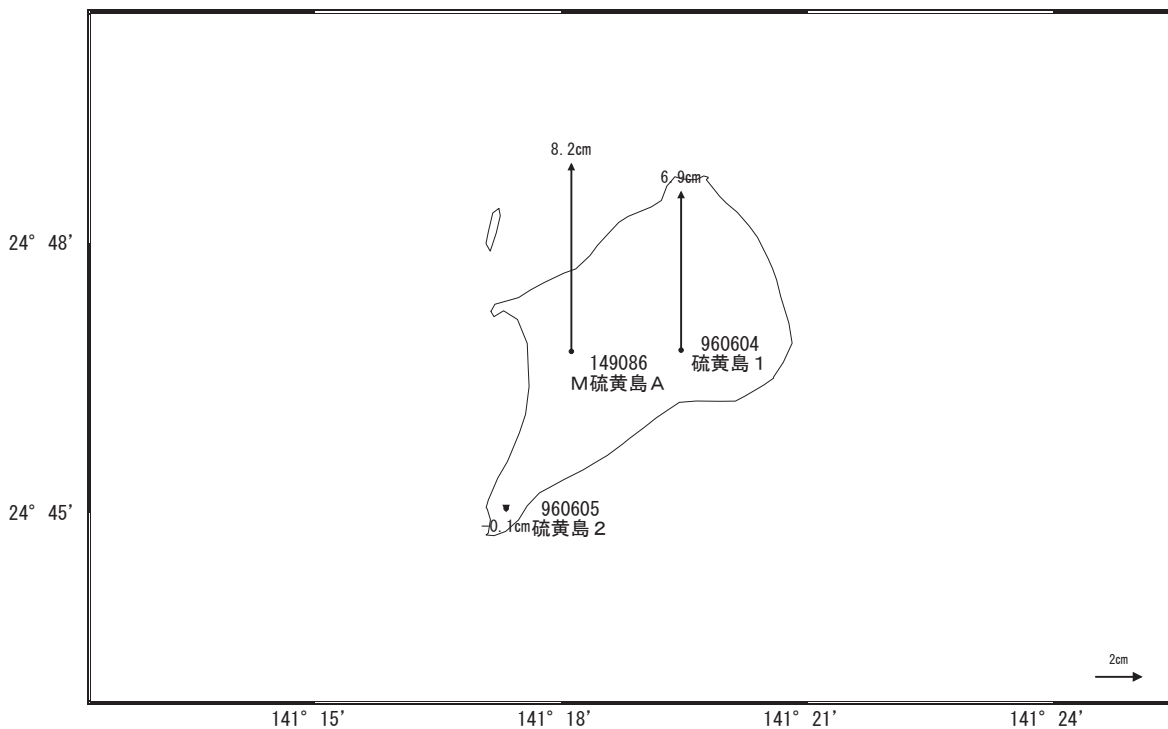


☆ 固定局:父島A(052007)

国土地理院

地殻変動(上下)

基準期間:2018/12/17~2018/12/26[F3:最終解]  
 比較期間:2019/01/17~2019/01/26[R3:速報解]



☆ 固定局:父島A(052007)

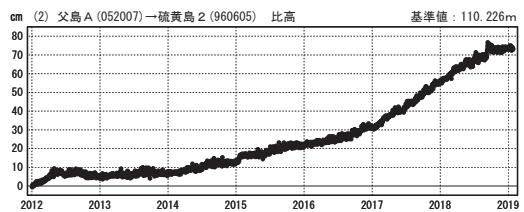
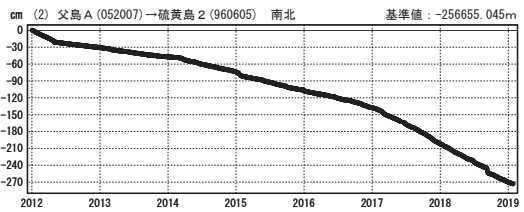
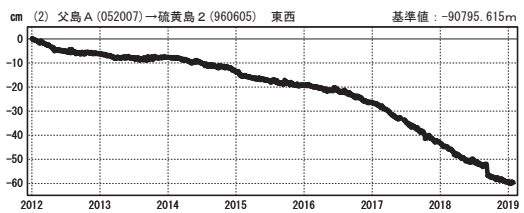
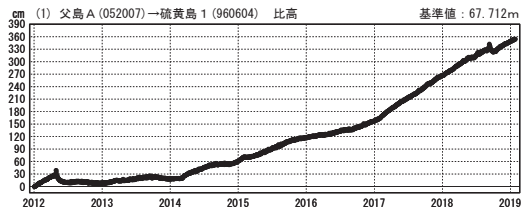
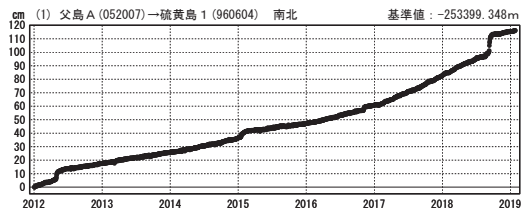
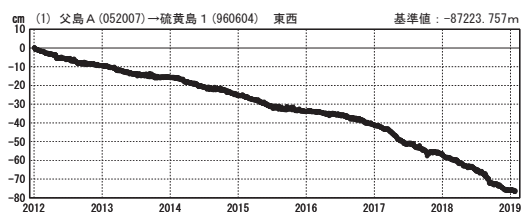
国土地理院

# 硫黄島周辺 GNSS連続観測基線図



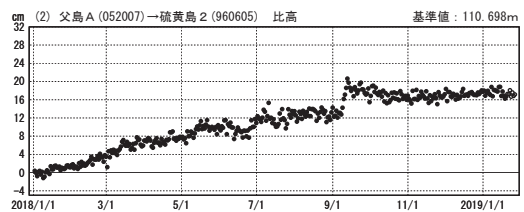
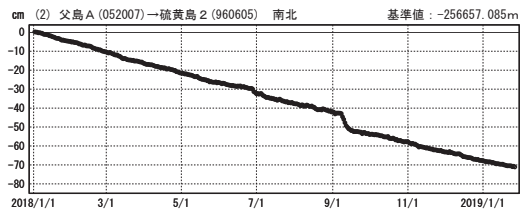
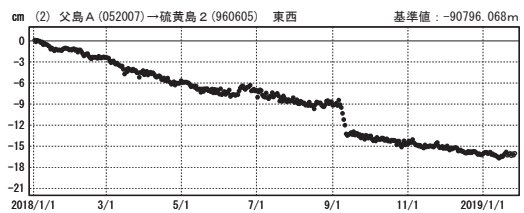
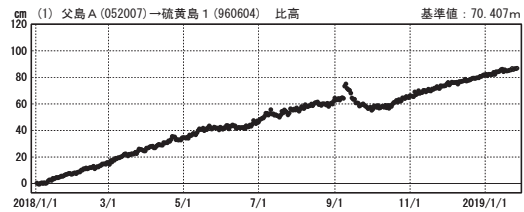
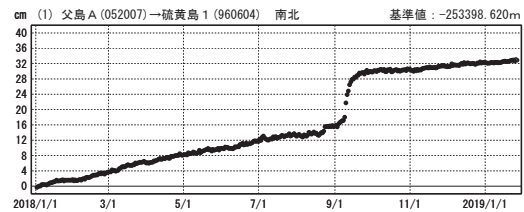
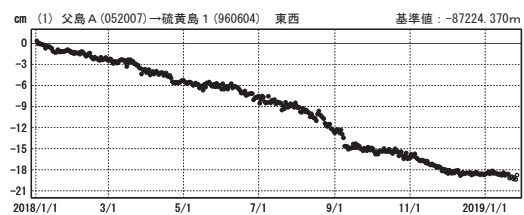
## 成分変化グラフ

期間：2012/01/01～2019/01/26 JST



## 成分変化グラフ

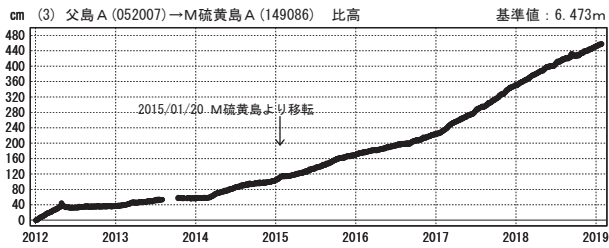
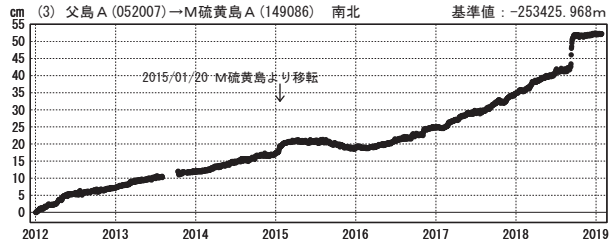
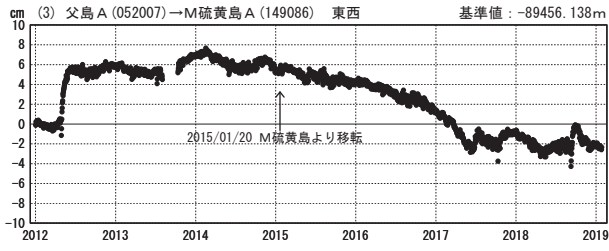
期間：2018/01/01～2019/01/26 JST



●—[F3:最終解] ○—[R3:速報解]

### 成分変化グラフ

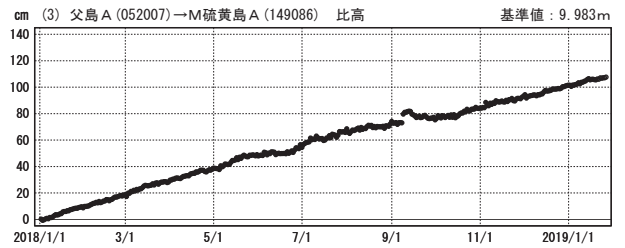
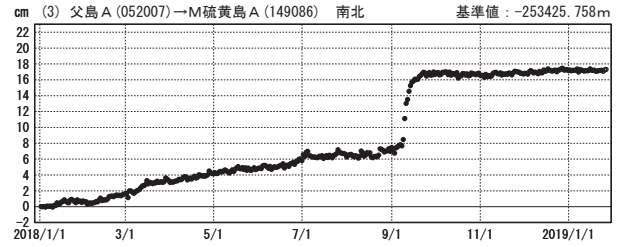
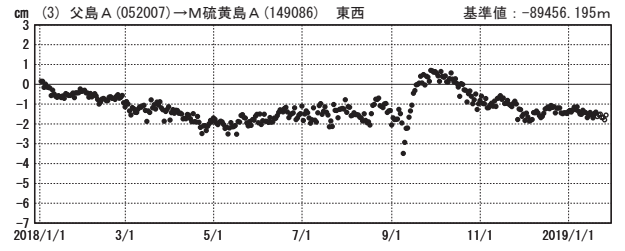
期間：2012/01/01~2019/01/26 JST



●---[F3:最終解] ○---[R3:速報解]

### 成分変化グラフ

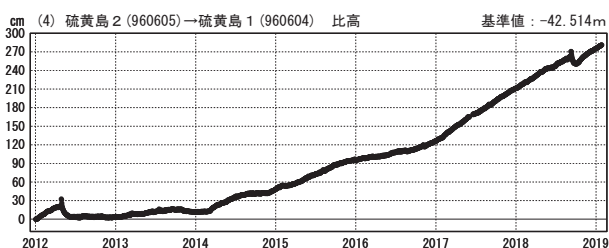
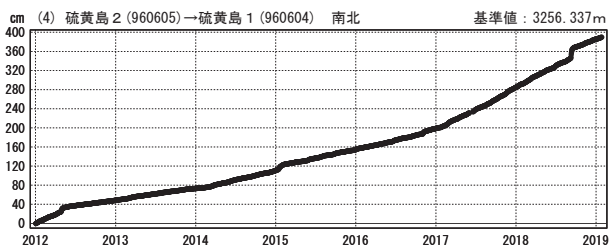
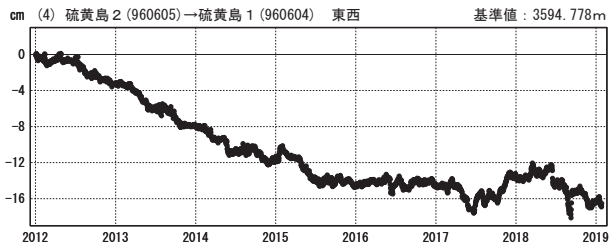
期間：2018/01/01~2019/01/26 JST



国土地理院

### 成分変化グラフ

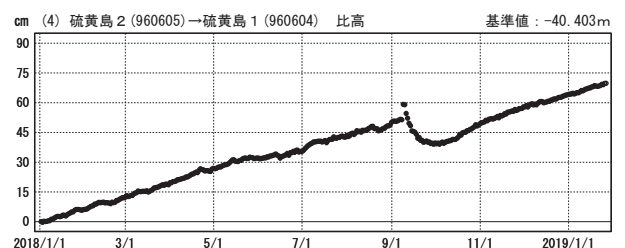
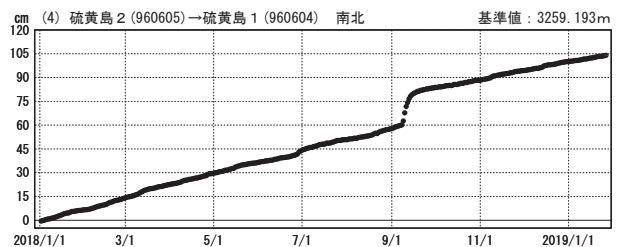
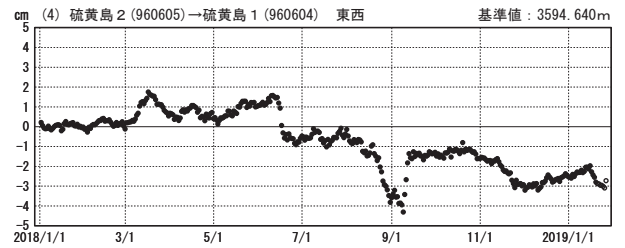
期間：2012/01/01~2019/01/26 JST



●---[F3:最終解] ○---[R3:速報解]

### 成分変化グラフ

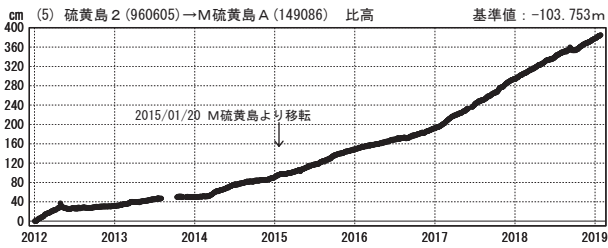
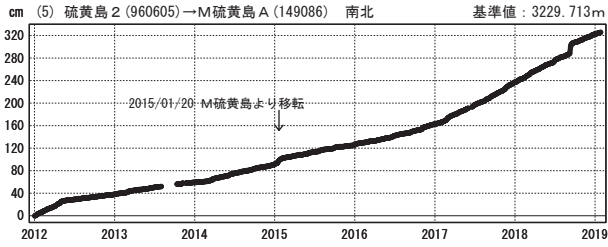
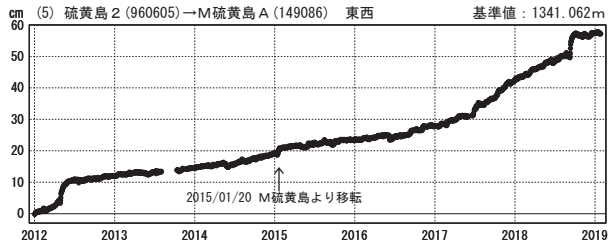
期間：2018/01/01~2019/01/26 JST



国土地理院

### 成分変化グラフ

期間：2012/01/01～2019/01/26 JST

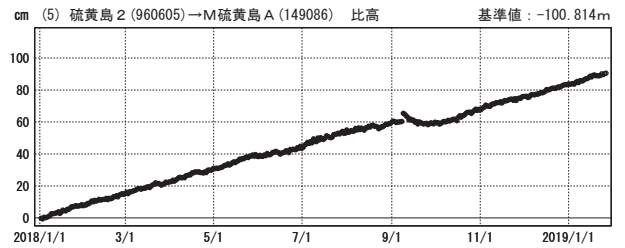
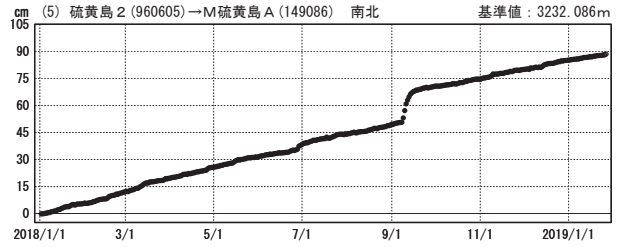
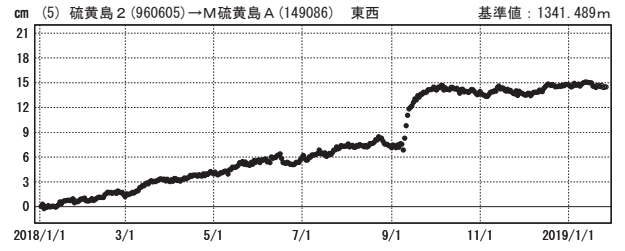


●---[F3:最終解] ○---[R3:速報解]

国土地理院

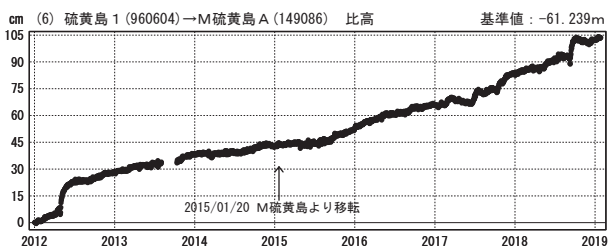
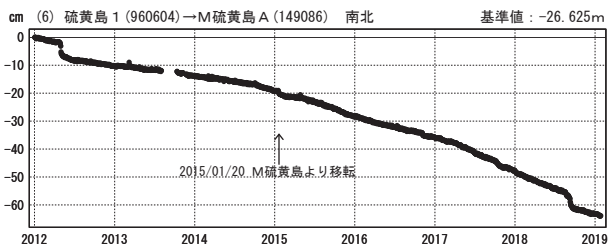
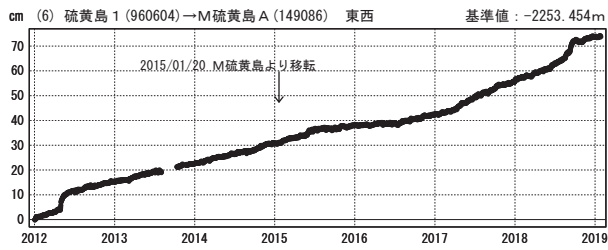
### 成分変化グラフ

期間：2018/01/01～2019/01/26 JST



### 成分変化グラフ

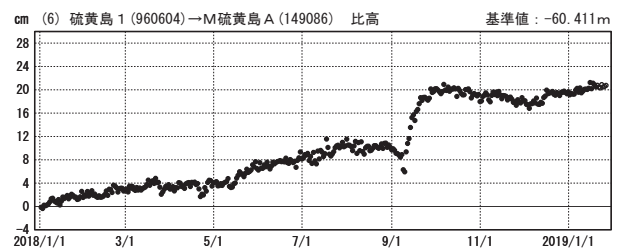
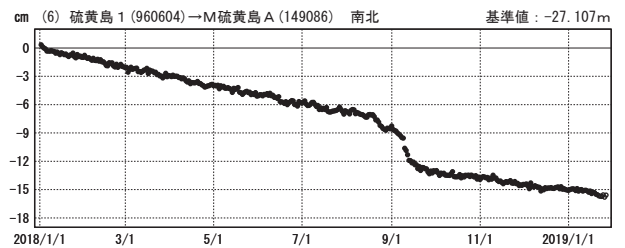
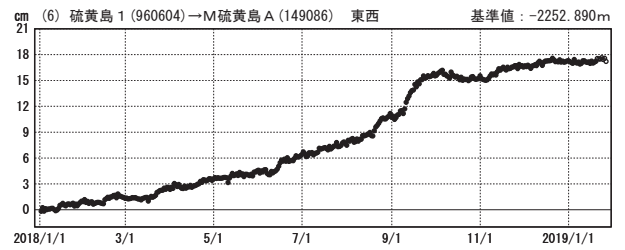
期間：2012/01/01～2019/01/26 JST



●---[F3:最終解] ○---[R3:速報解]

### 成分変化グラフ

期間：2018/01/01～2019/01/26 JST



国土地理院