

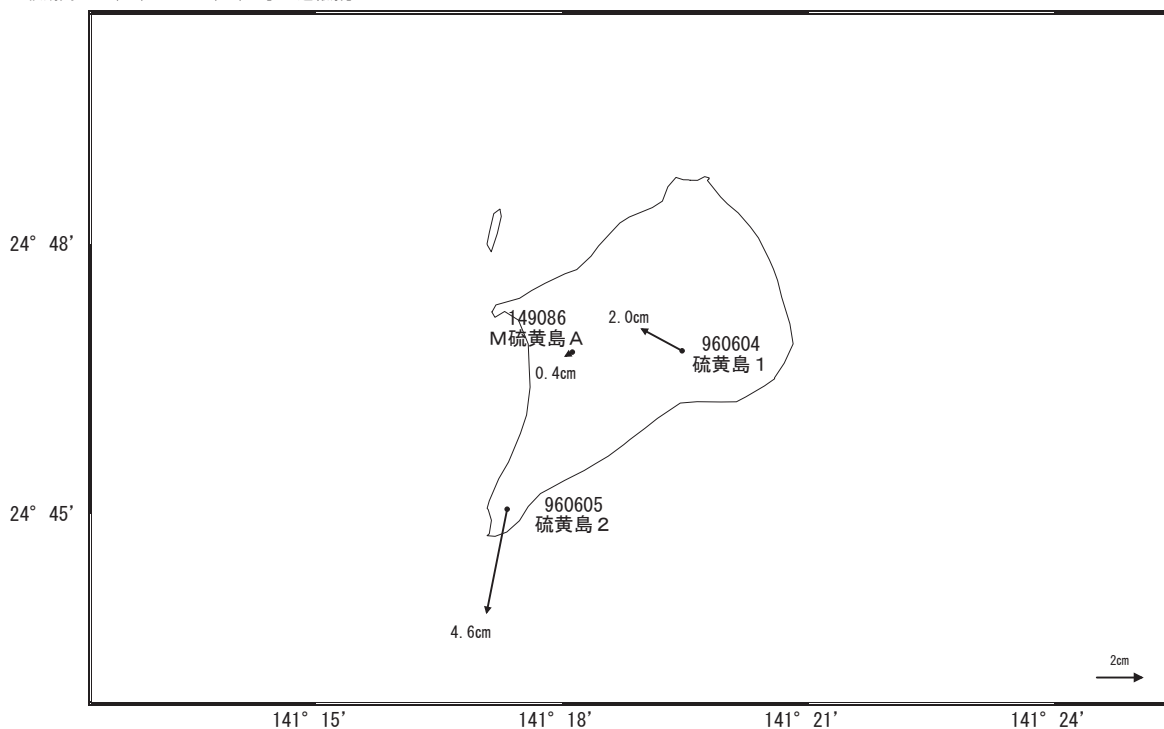
硫黄島周辺の地殻変動

—GEONET(電子基準点等)による連続観測結果—

「硫黄島1」及び「M硫黄島A」では隆起、「硫黄島2」は南向きの変動が継続しています。

地殻変動(水平)

基準期間:2019/06/12~2019/06/21[F3:最終解]
比較期間:2019/07/12~2019/07/21[R3:速報解]

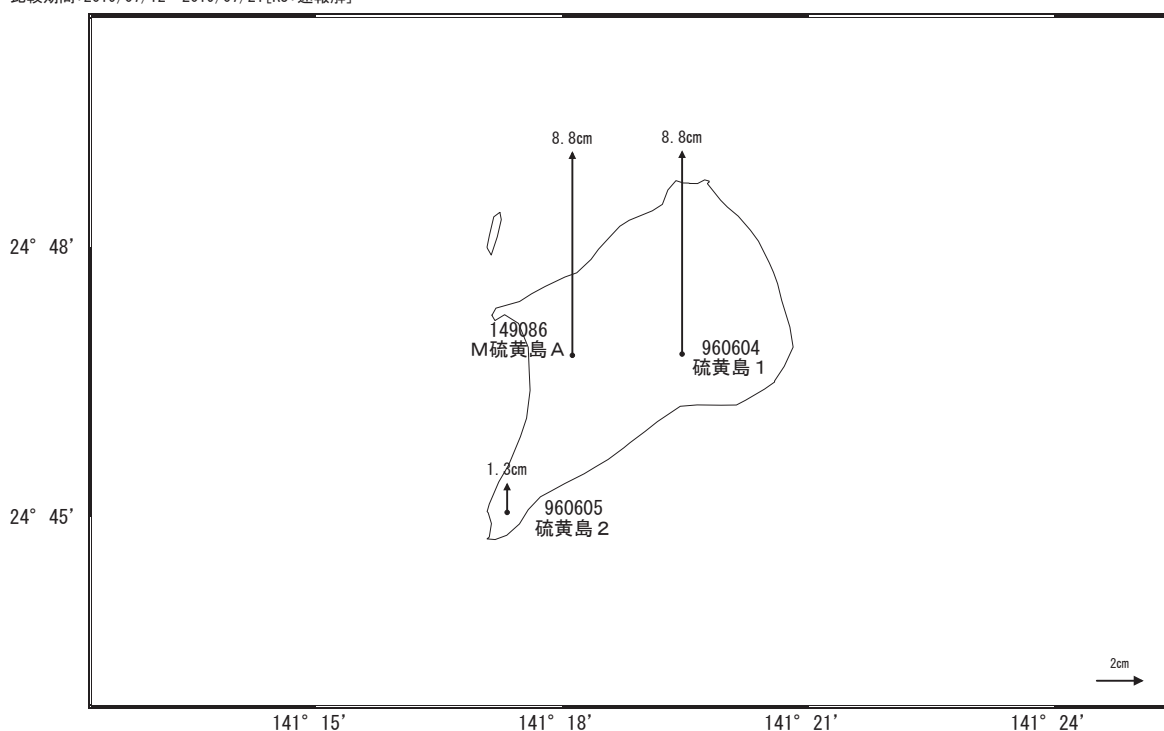


☆ 固定局:父島A(052007)

国土地理院

地殻変動(上下)

基準期間:2019/06/12~2019/06/21[F3:最終解]
比較期間:2019/07/12~2019/07/21[R3:速報解]



☆ 固定局:父島A(052007)

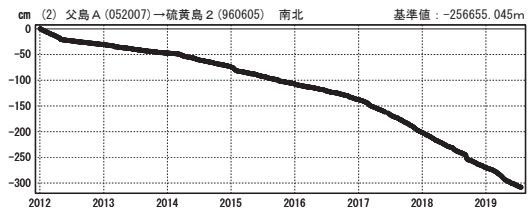
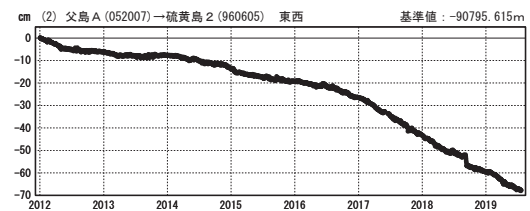
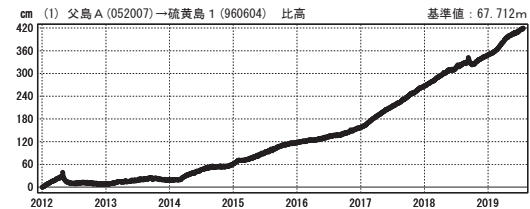
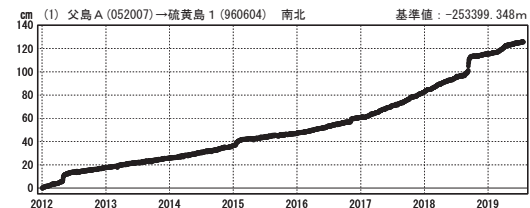
国土地理院

硫黄島周辺 GNSS連続観測基線図



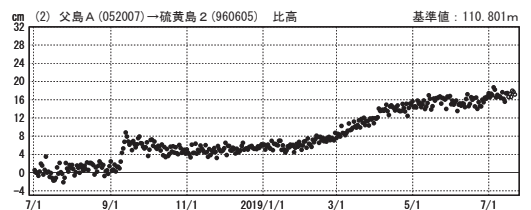
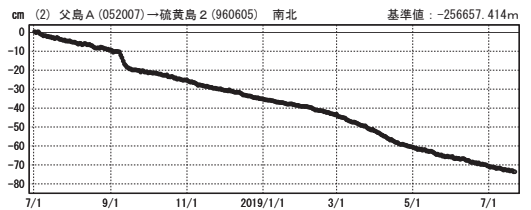
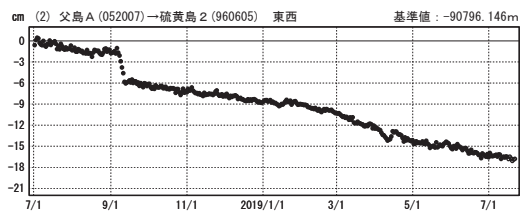
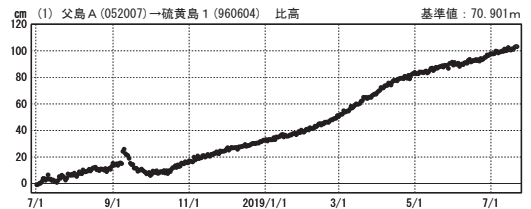
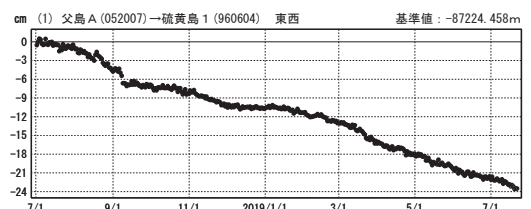
成分変化グラフ

期間：2012/01/01～2019/07/21 JST



成分変化グラフ

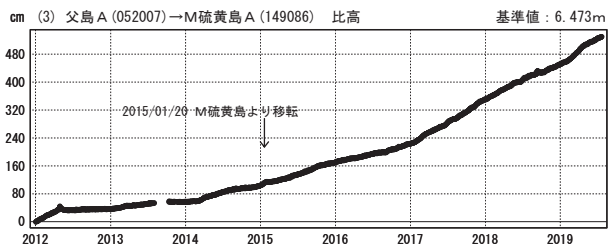
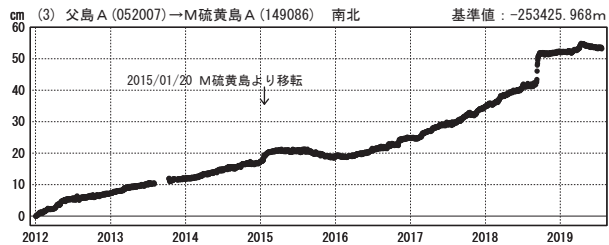
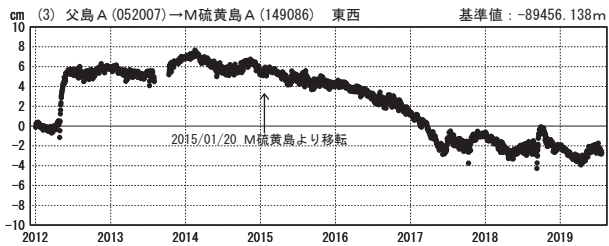
期間：2018/07/01～2019/07/21 JST



●—[F3:最終解] ○—[R3:速報解]

成分変化グラフ

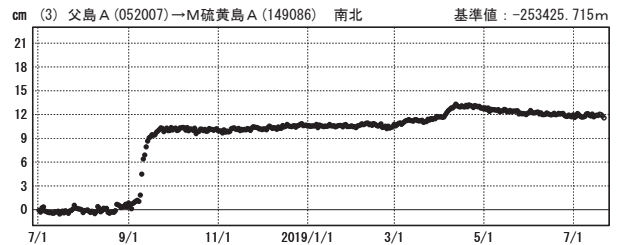
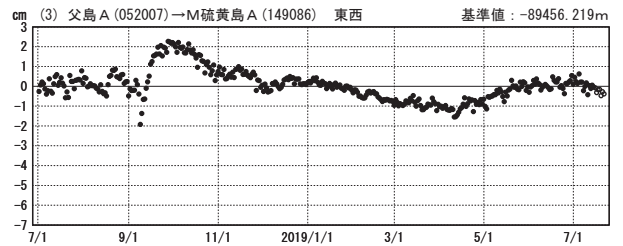
期間：2012/01/01～2019/07/21 JST



●---[F3:最終解] ○---[R3:速報解]

成分変化グラフ

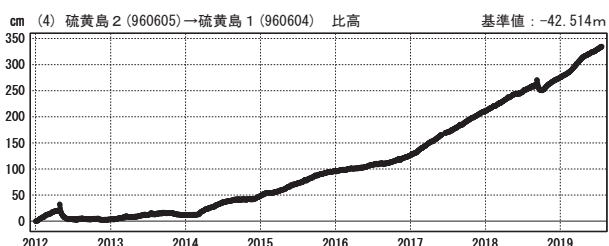
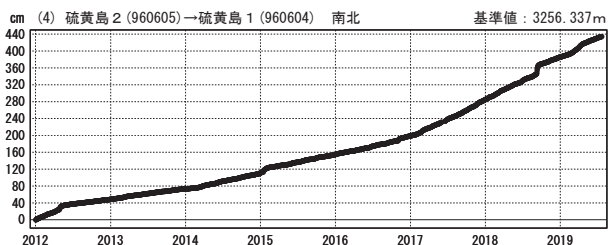
期間：2018/07/01～2019/07/21 JST



国土地理院

成分変化グラフ

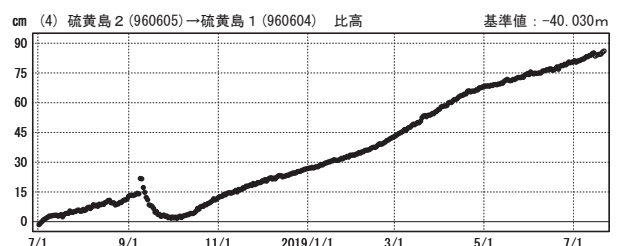
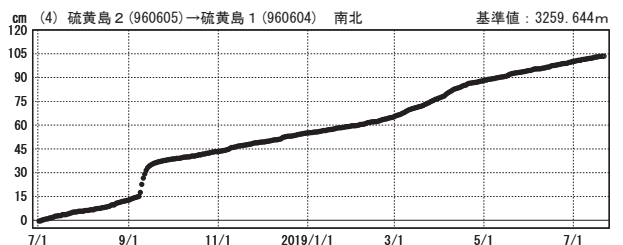
期間：2012/01/01～2019/07/21 JST



●---[F3:最終解] ○---[R3:速報解]

成分変化グラフ

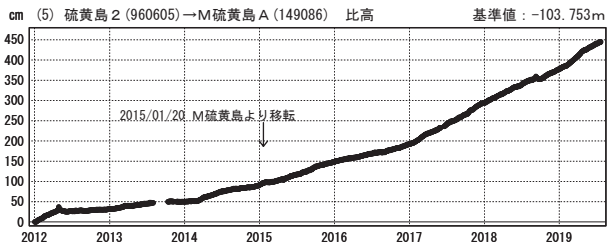
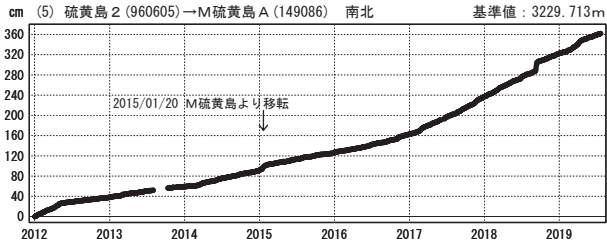
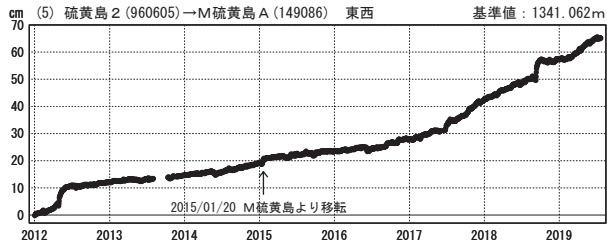
期間：2018/07/01～2019/07/21 JST



国土地理院

成分変化グラフ

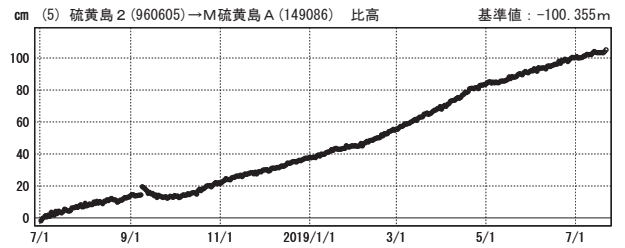
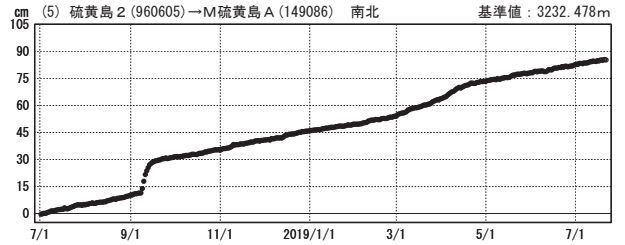
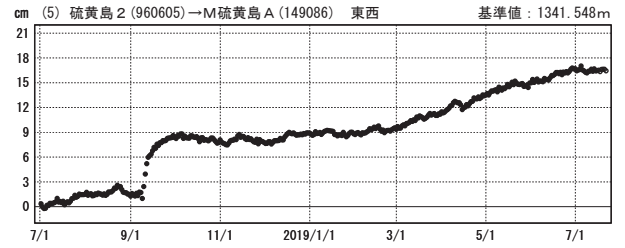
期間：2012/01/01～2019/07/21 JST



●---[F3:最終解] ○---[R3:速報解]

成分変化グラフ

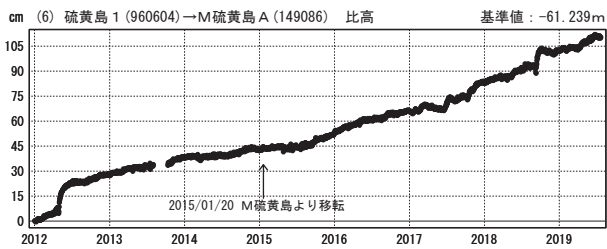
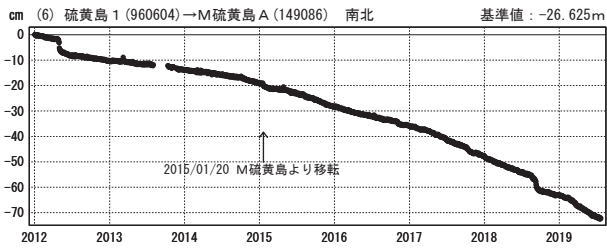
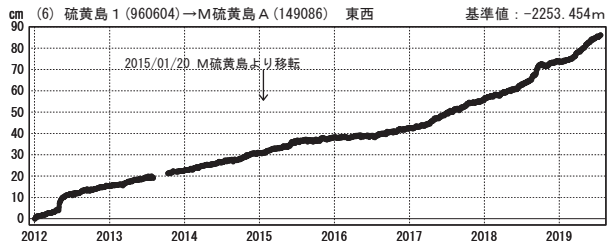
期間：2018/07/01～2019/07/21 JST



国土地理院

成分変化グラフ

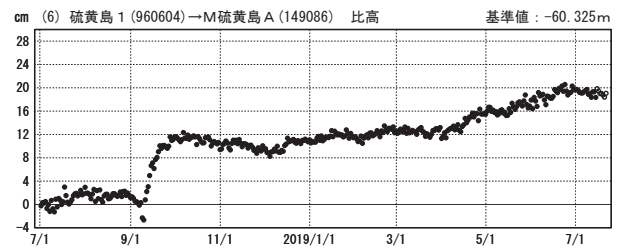
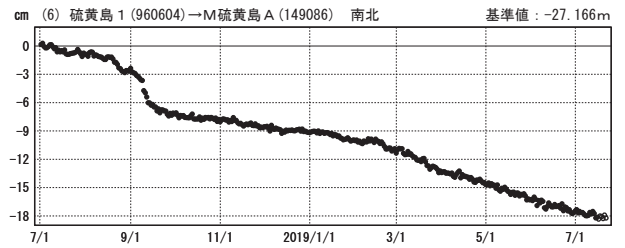
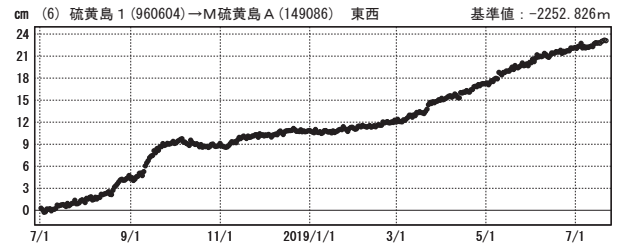
期間：2012/01/01～2019/07/21 JST



●---[F3:最終解] ○---[R3:速報解]

成分変化グラフ

期間：2018/07/01～2019/07/21 JST



国土地理院