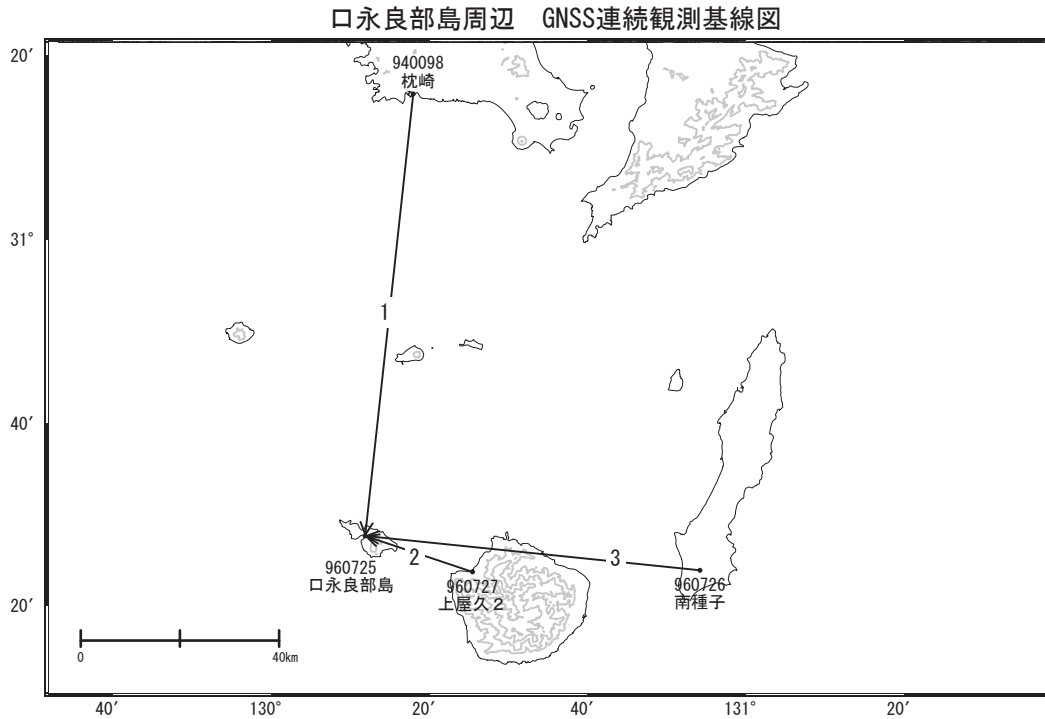


口永良部島周辺の地殻変動

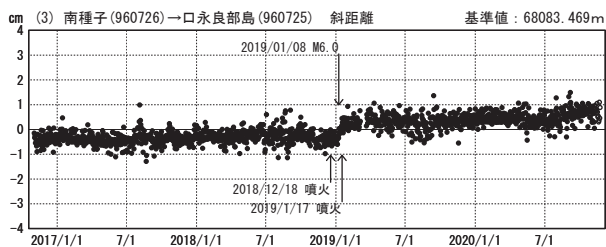
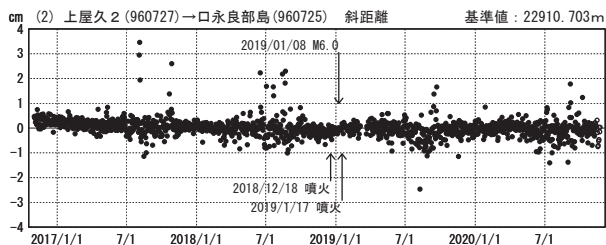
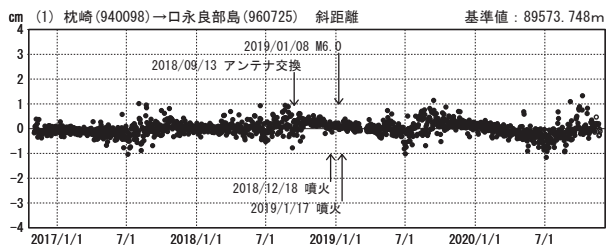
—GEONET(電子基準点等)による連続観測結果—

2020年8月頃から、「口永良部島」でわずかな沈降が見られ、「枕崎」-「口永良部島」でわずかな伸びが見られます。



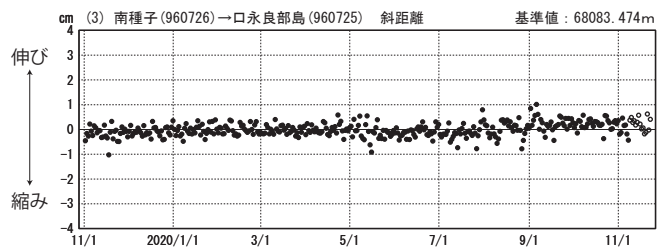
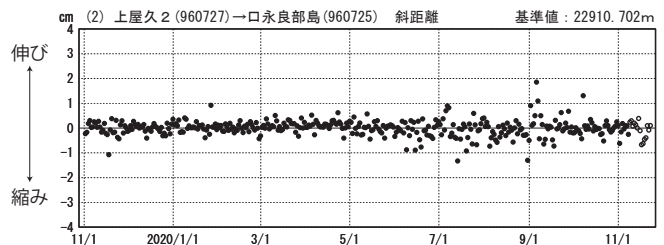
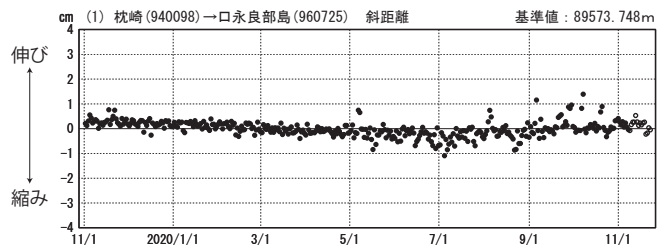
基線変化グラフ

期間: 2016/11/01~2020/11/22 JST



基線変化グラフ

期間: 2019/11/01~2020/11/22 JST



●—[F3:最終解] ○—[R3:速報解]

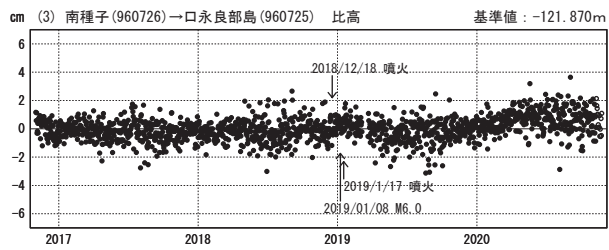
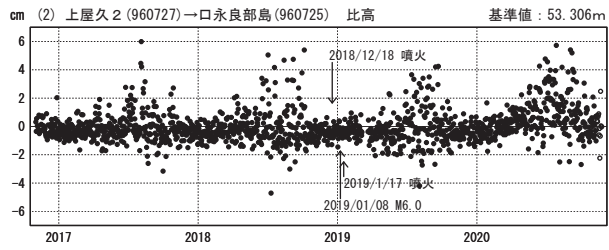
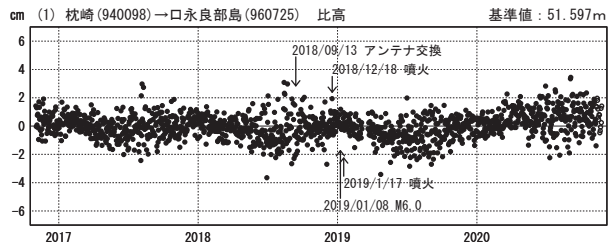
国土地理院

(注) 「口永良部島」について

・2019/3/6~3/20 機器故障のため欠測

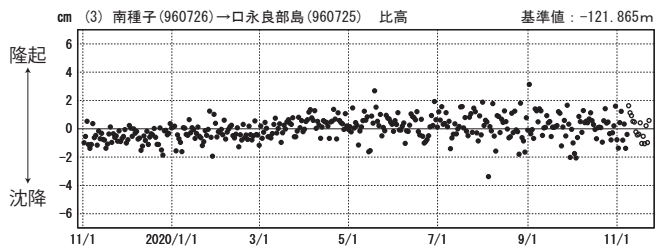
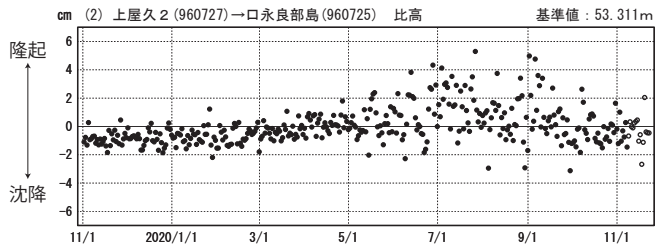
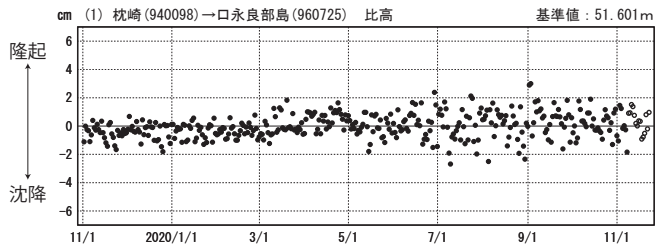
比高変化グラフ

期間：2016/11/01~2020/11/22 JST



比高変化グラフ

期間：2019/11/01~2020/11/22 JST



●---[F3:最終解] ○---[R3:速報解]