

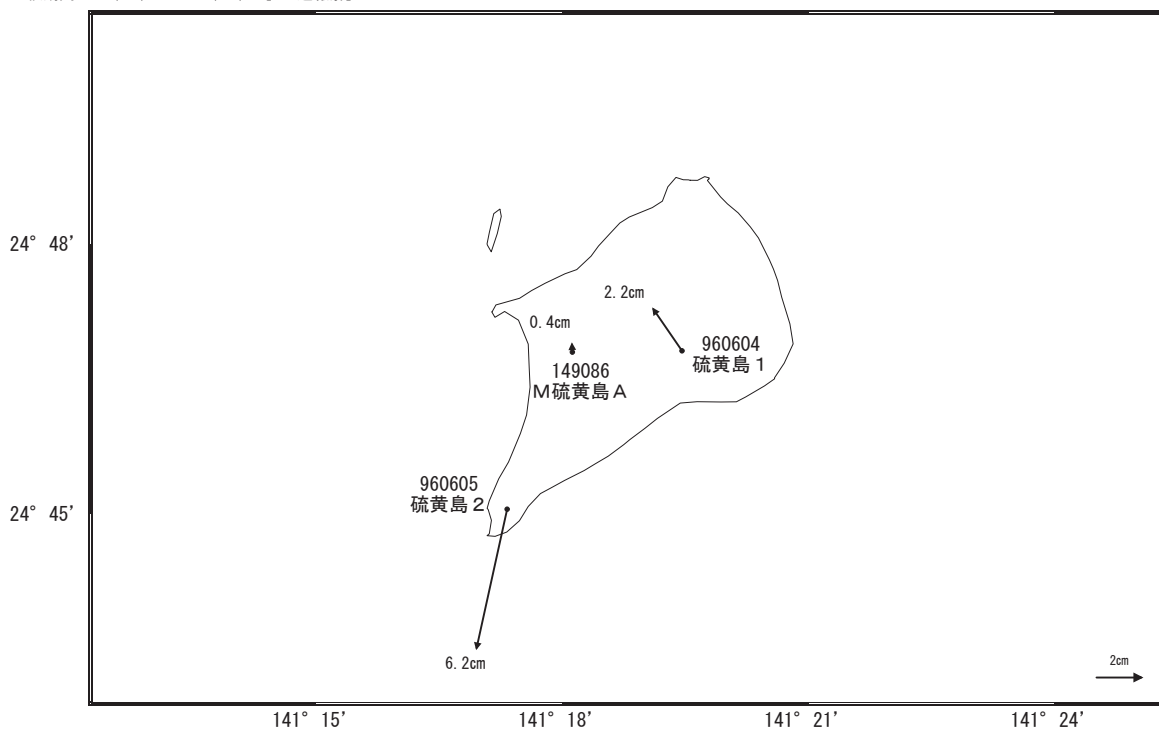
いおう とう  
**硫黄島周辺の地殻変動**

—GEONET (電子基準点等) による連続観測結果—

「硫黄島 1」及び「M硫黄島 A」では隆起が、「硫黄島 2」では南向きの変動が継続しています。

地殻変動(水平)

基準期間: 2020/12/14~2020/12/23 [F3: 最終解]  
 比較期間: 2021/01/14~2021/01/23 [R3: 速報解]

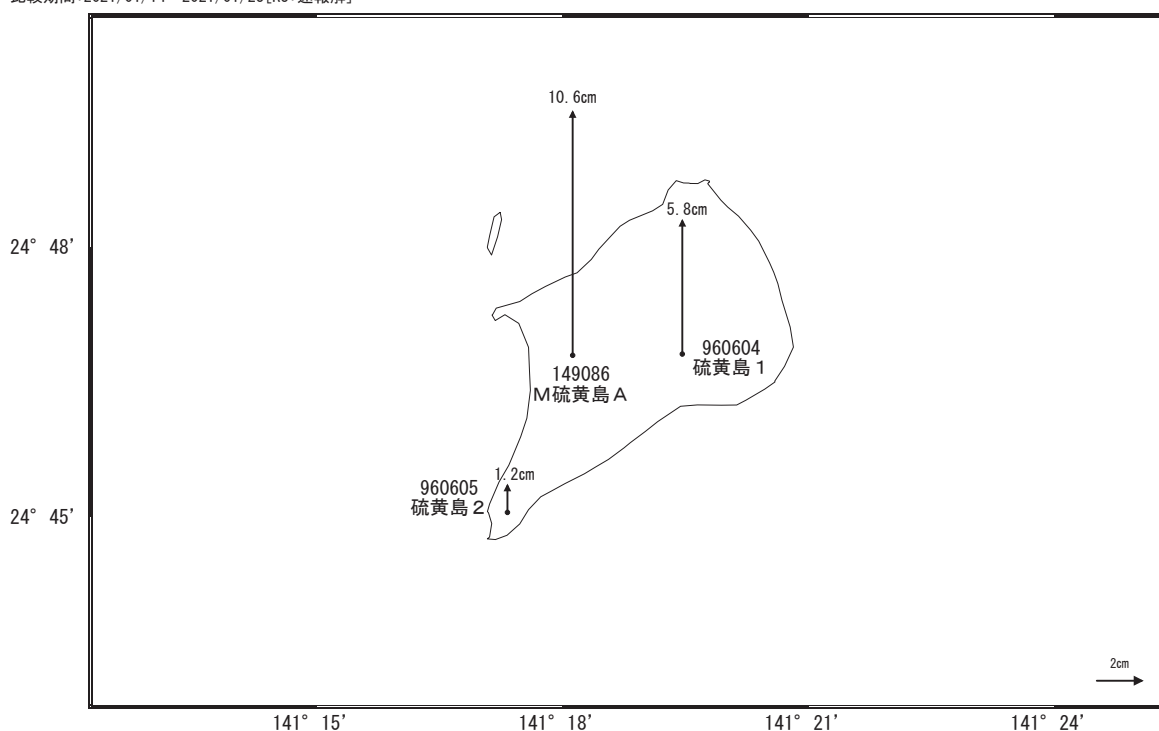


☆ 固定局: 父島 A (052007)

国土地理院

地殻変動(上下)

基準期間: 2020/12/14~2020/12/23 [F3: 最終解]  
 比較期間: 2021/01/14~2021/01/23 [R3: 速報解]



☆ 固定局: 父島 A (052007)

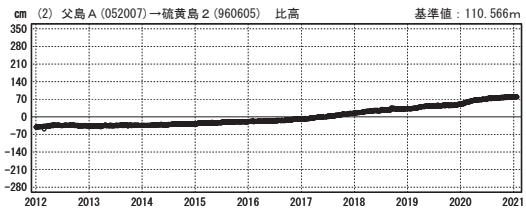
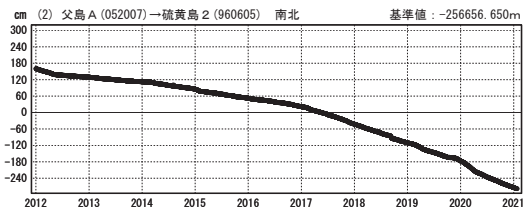
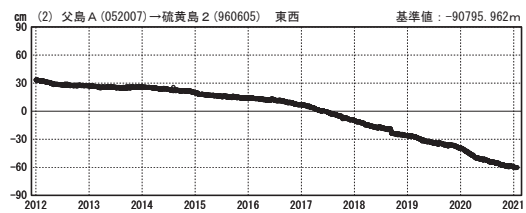
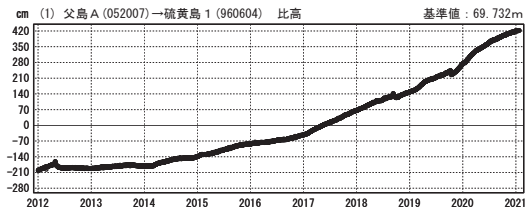
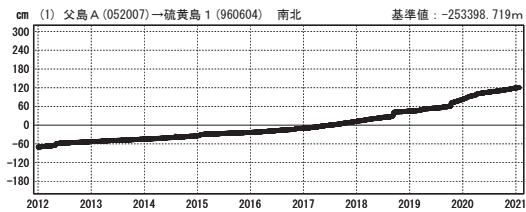
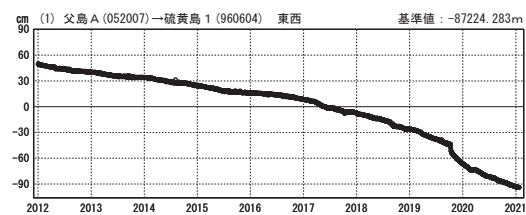
国土地理院

# 硫黄島周辺 GNSS連続観測基線図



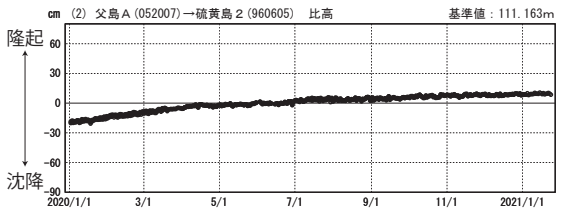
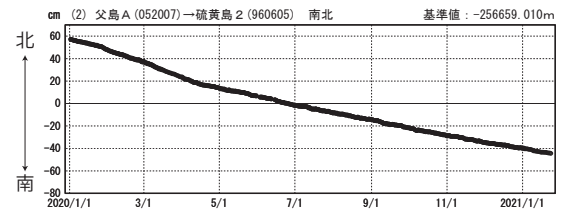
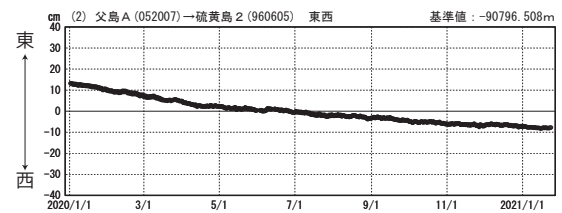
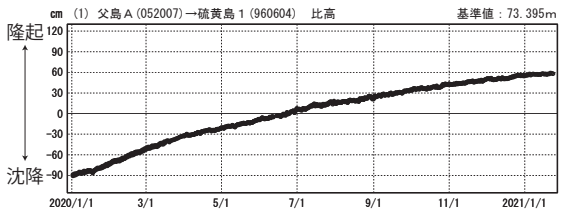
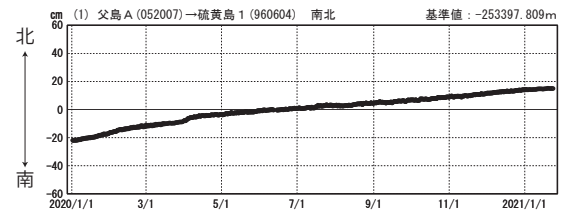
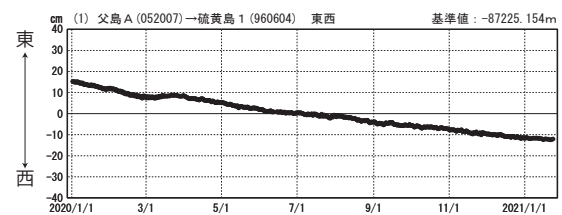
成分変化グラフ

期間：2012/01/01～2021/01/23 JST



成分変化グラフ

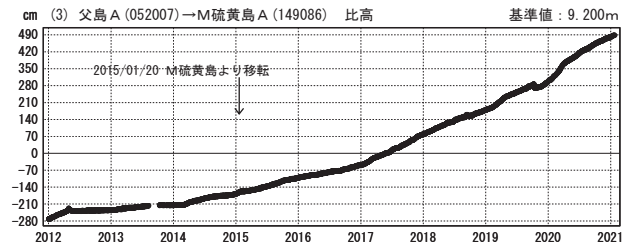
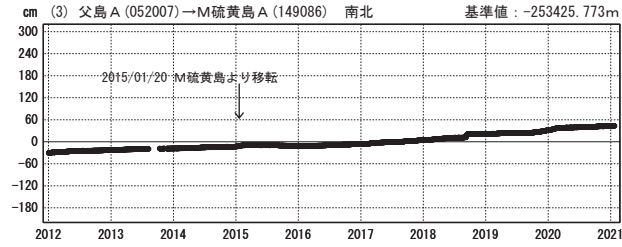
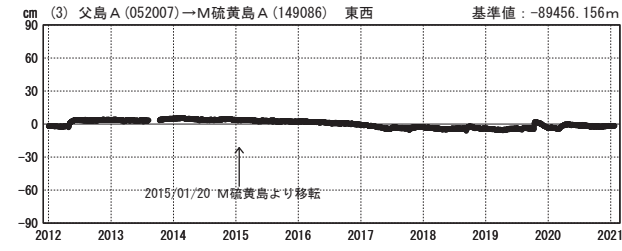
期間：2020/01/01～2021/01/23 JST



●—[F3:最終解] ○—[R3:速報解]

### 成分変化グラフ

期間：2012/01/01~2021/01/23 JST

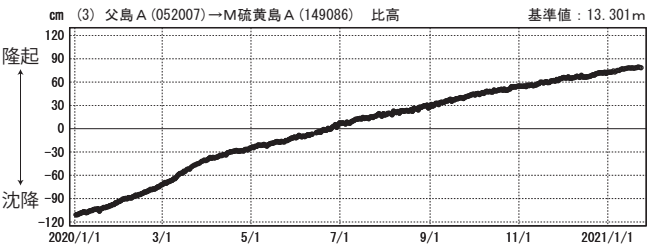
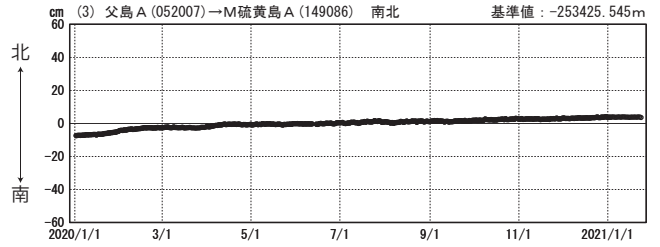
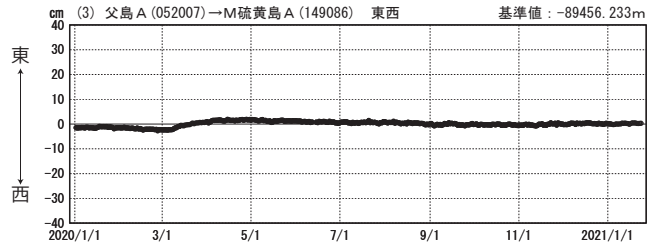


●---[F3:最終解] ○---[R3:速報解]

国土地理院

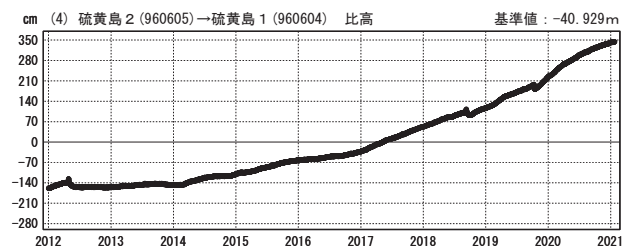
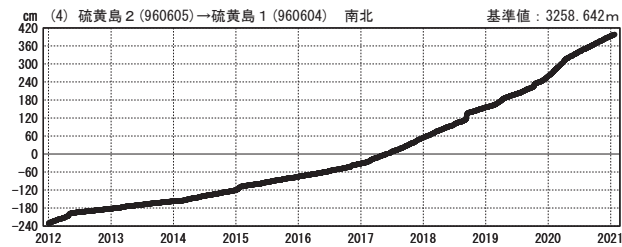
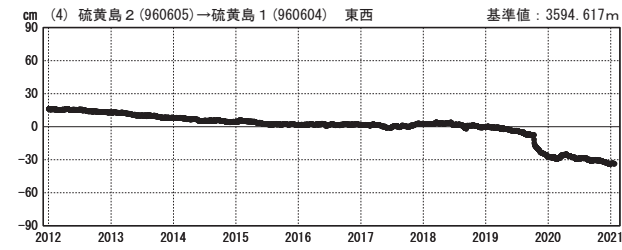
### 成分変化グラフ

期間：2020/01/01~2021/01/23 JST



### 成分変化グラフ

期間：2012/01/01~2021/01/23 JST

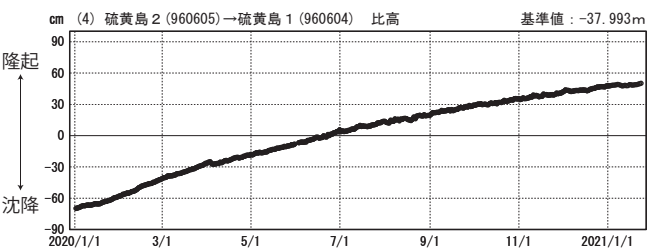
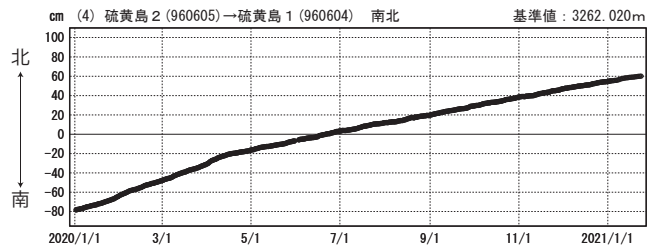
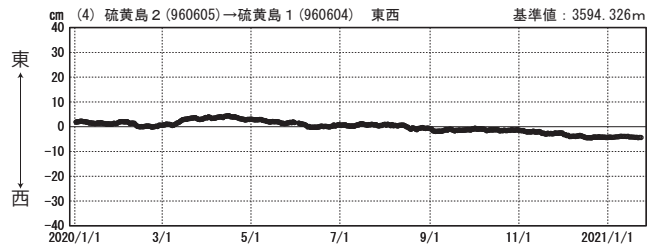


●---[F3:最終解] ○---[R3:速報解]

国土地理院

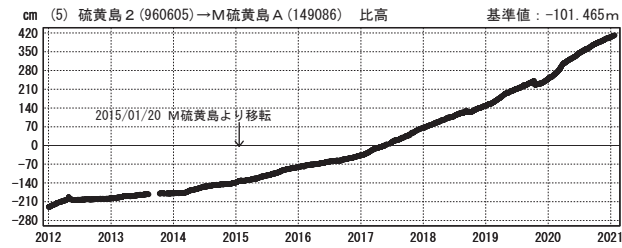
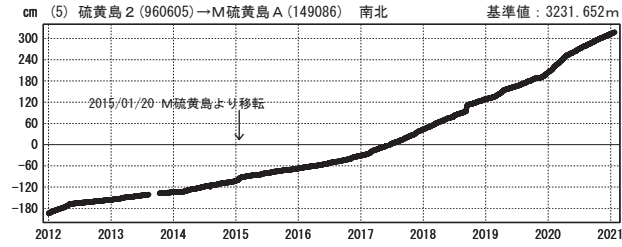
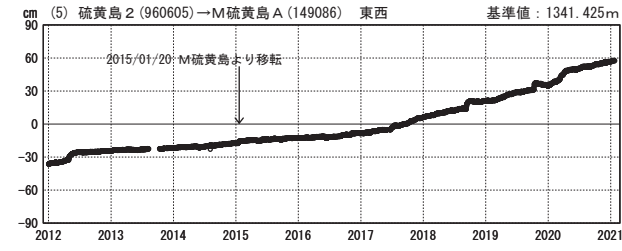
### 成分変化グラフ

期間：2020/01/01~2021/01/23 JST



### 成分変化グラフ

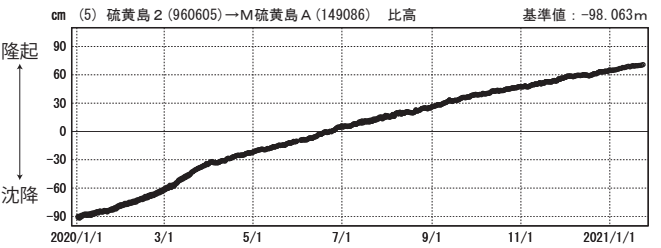
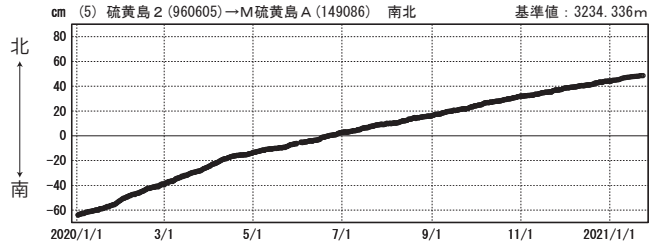
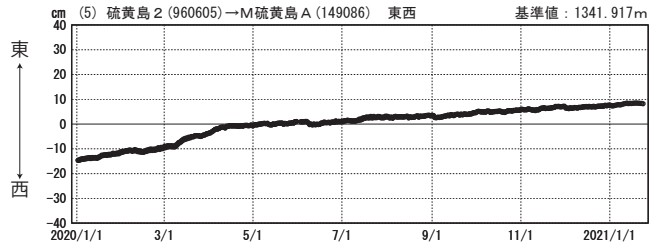
期間：2012/01/01～2021/01/23 JST



●---[F3:最終解] ○---[R3:速報解]

### 成分変化グラフ

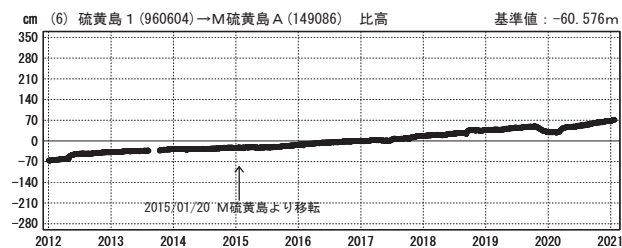
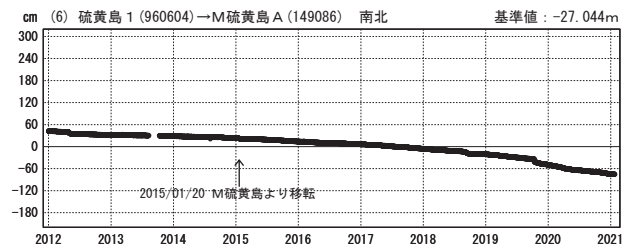
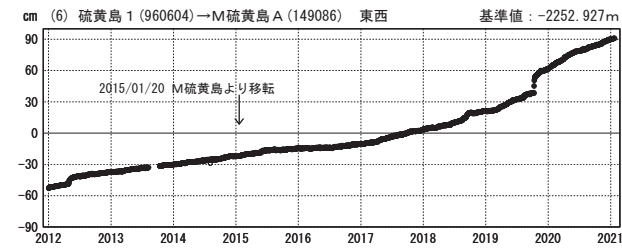
期間：2020/01/01～2021/01/23 JST



国土地理院

### 成分変化グラフ

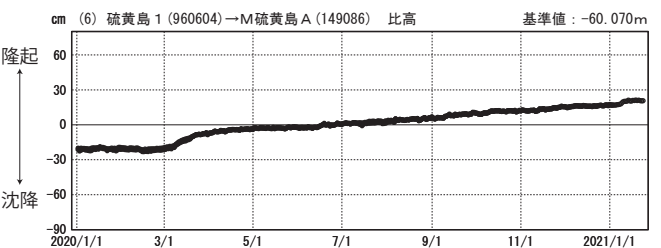
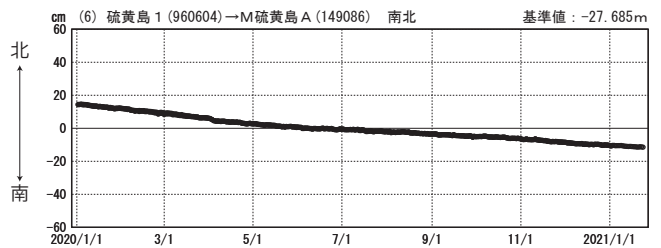
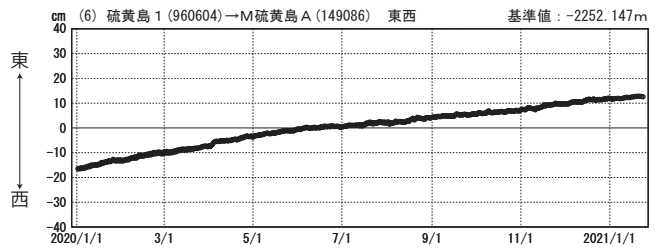
期間：2012/01/01～2021/01/23 JST



●---[F3:最終解] ○---[R3:速報解]

### 成分変化グラフ

期間：2020/01/01～2021/01/23 JST



国土地理院