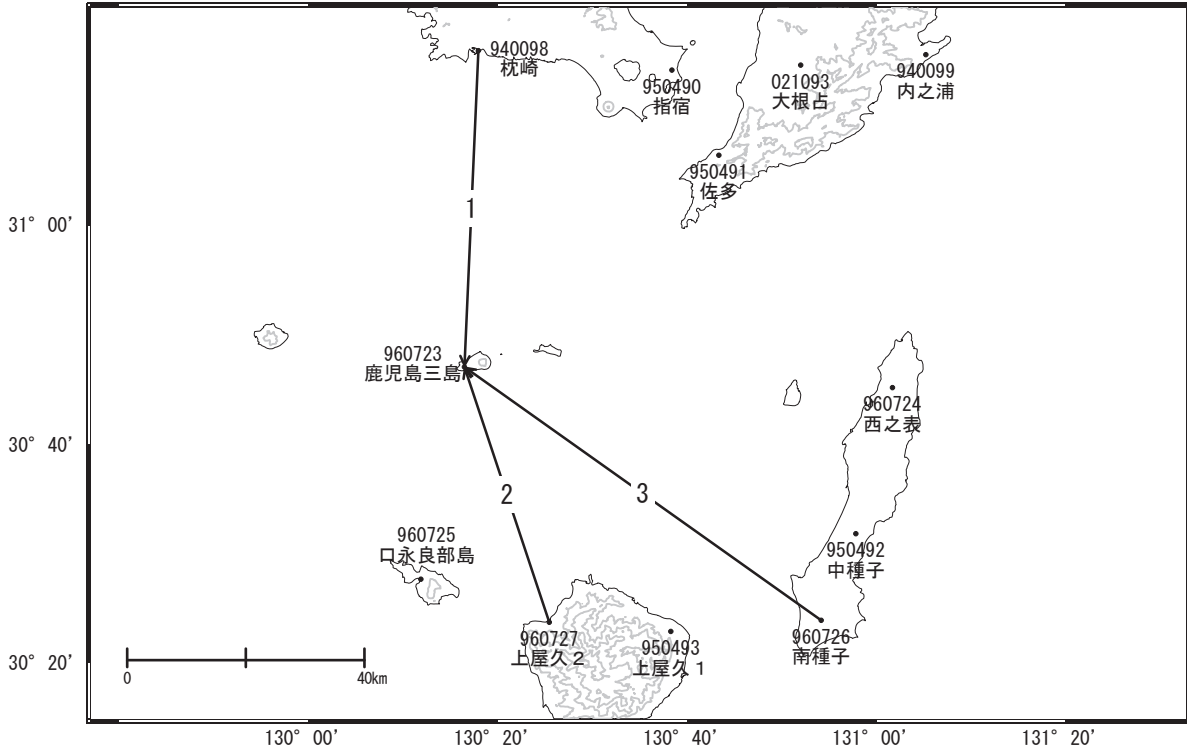


薩摩硫黄島周辺の地殻変動

—GEONET(電子基準点等)による連続観測結果—

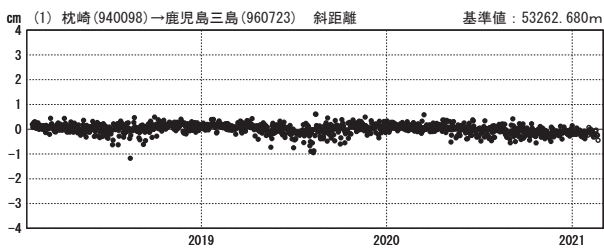
顕著な地殻変動は観測されていません。

薩摩硫黄島周辺 GNSS連続観測基線図



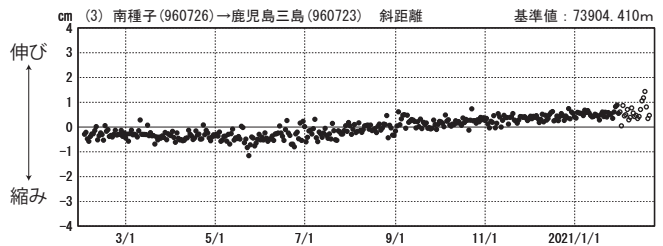
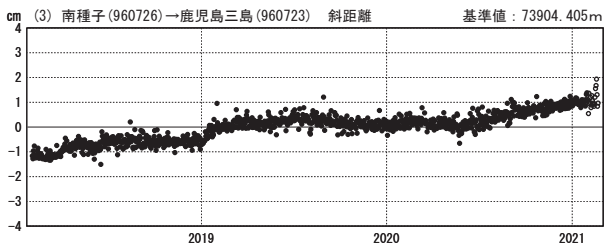
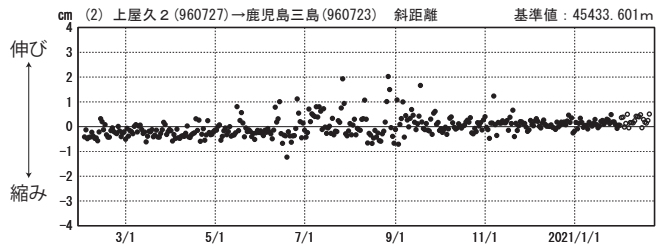
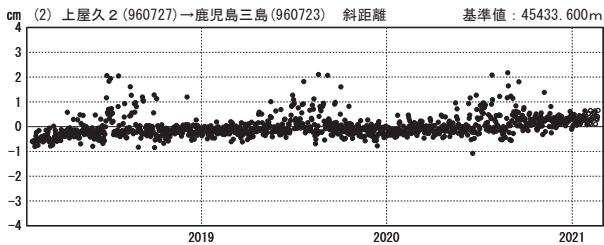
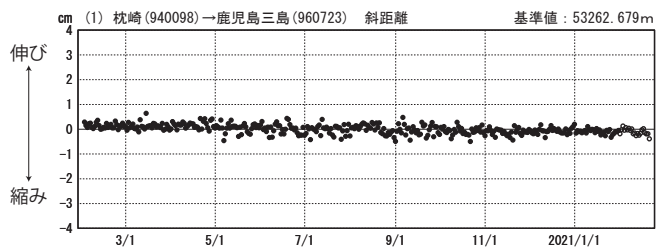
基線変化グラフ

期間: 2018/02/01~2021/02/20 JST



基線変化グラフ

期間: 2020/02/01~2021/02/20 JST



●—[F3:最終解] ○—[R3:速報解]