

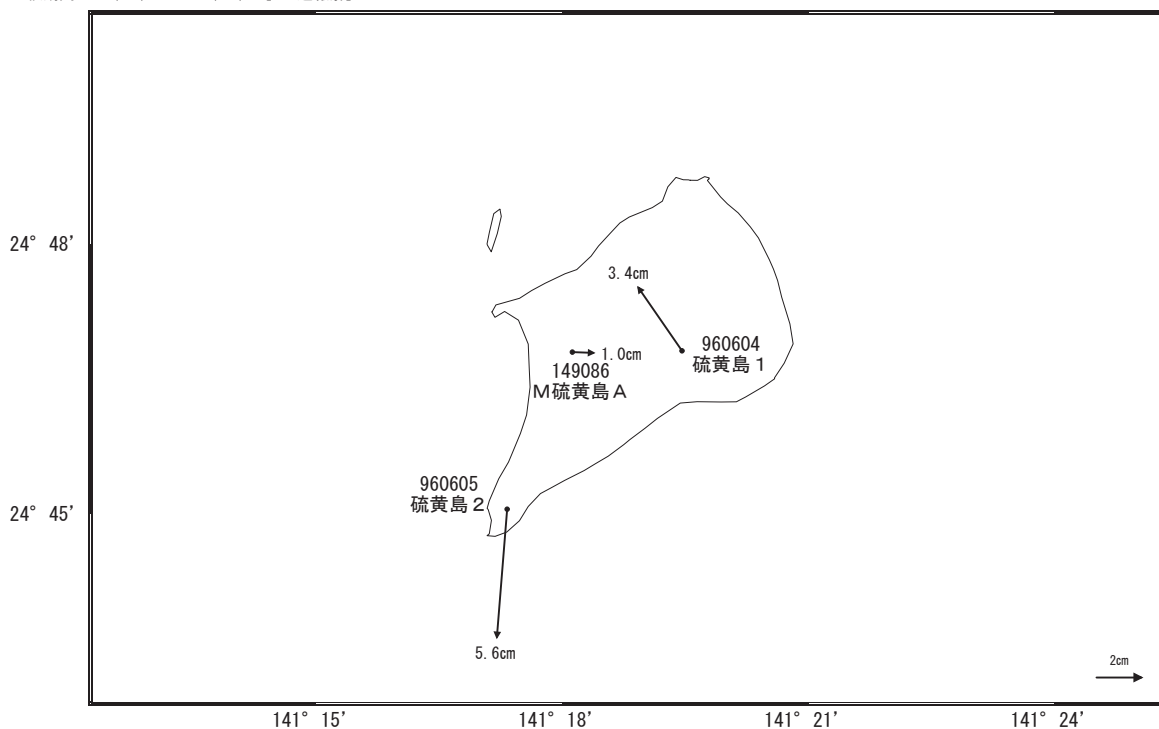
いおう とう
硫黄島周辺の地殻変動

—GEONET(電子基準点等)による連続観測結果—

「硫黄島 1」及び「M硫黄島 A」では隆起が、「硫黄島 2」では南向きの変動が継続しています。

地殻変動(水平)

基準期間:2021/07/12~2021/07/21[F5:最終解]
 比較期間:2021/08/12~2021/08/21[R5:速報解]

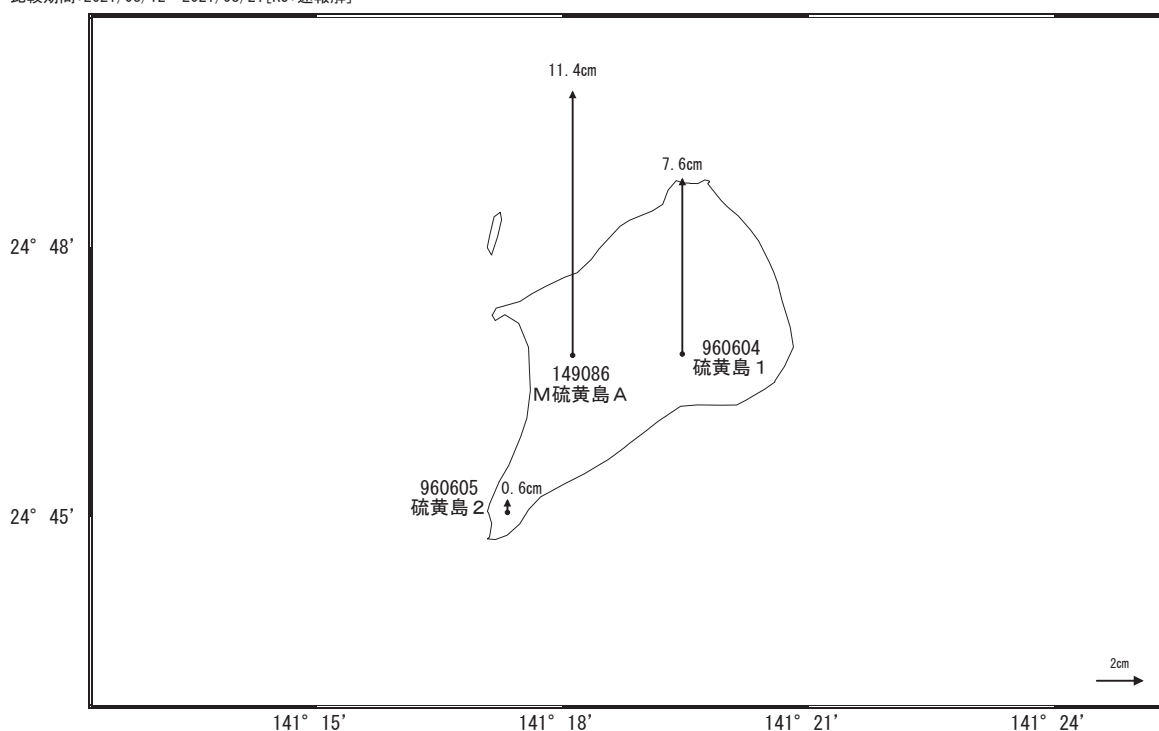


☆ 固定局:父島 A (052007)

国土地理院

地殻変動(上下)

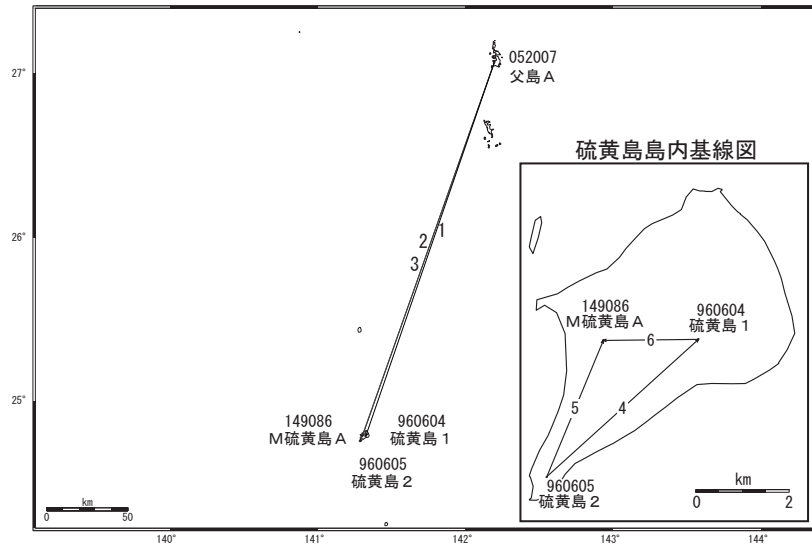
基準期間:2021/07/12~2021/07/21[F5:最終解]
 比較期間:2021/08/12~2021/08/21[R5:速報解]



☆ 固定局:父島 A (052007)

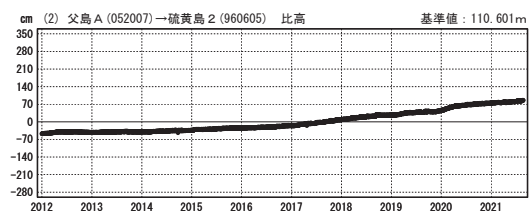
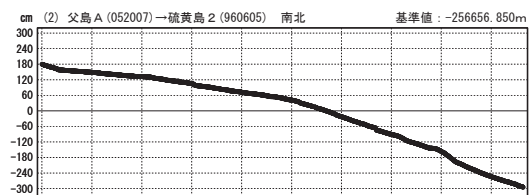
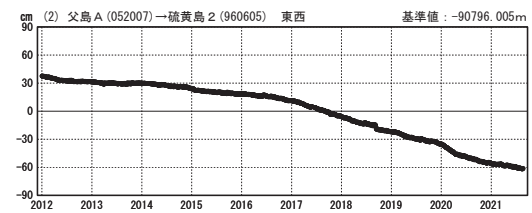
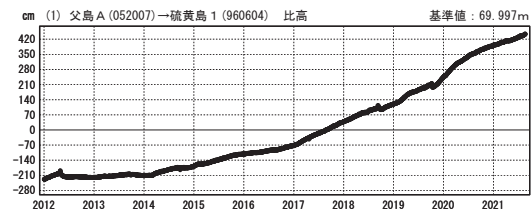
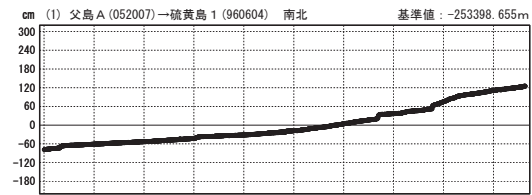
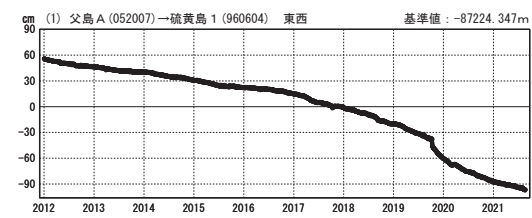
国土地理院

硫黄島周辺 GNSS連続観測基線図



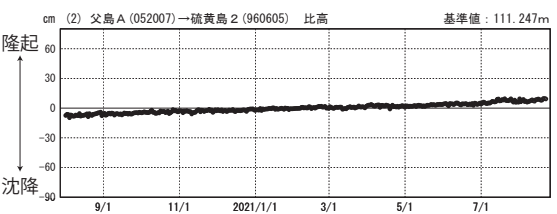
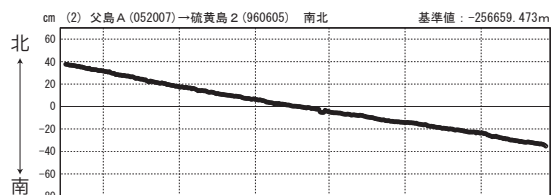
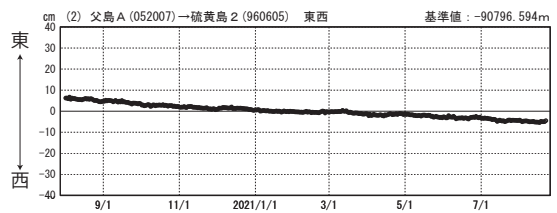
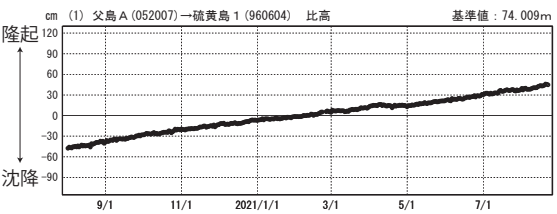
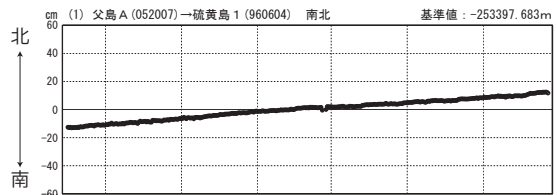
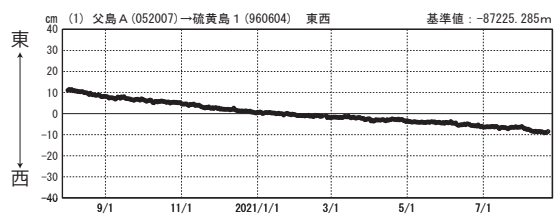
成分変化グラフ

期間：2012/01/01～2021/08/21 JST



成分変化グラフ

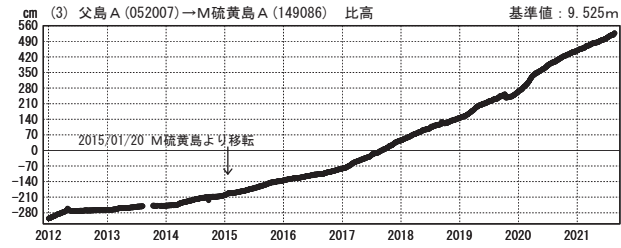
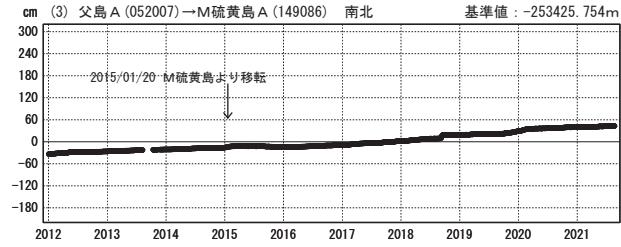
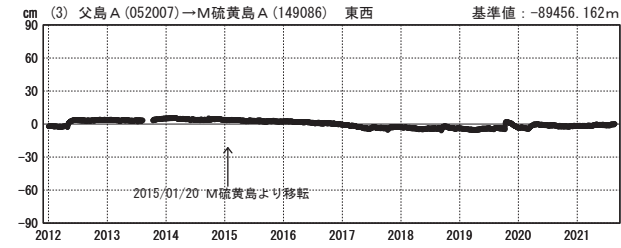
期間：2020/08/01～2021/08/21 JST



●— [F5:最終解] ○— [R5:速報解]

成分変化グラフ

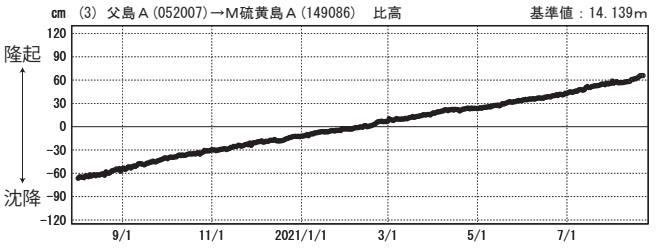
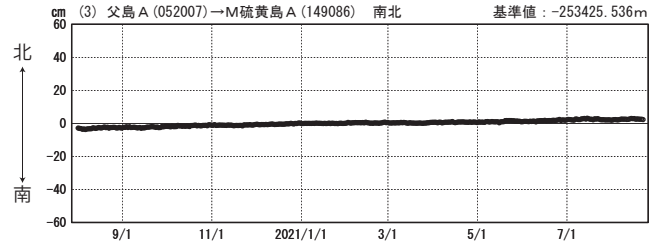
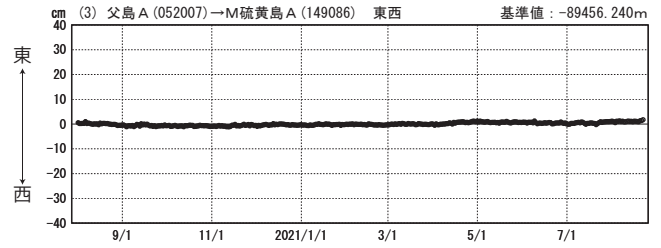
期間：2012/01/01～2021/08/21 JST



●---[F5:最終解] ○---[R5:速報解]

成分変化グラフ

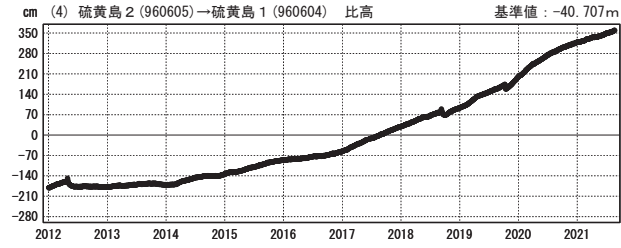
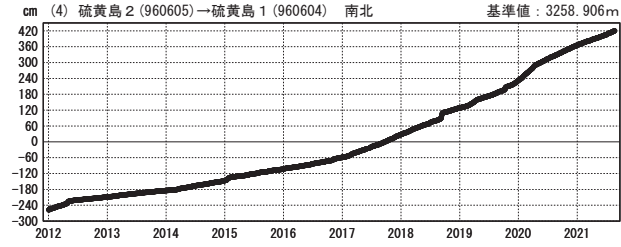
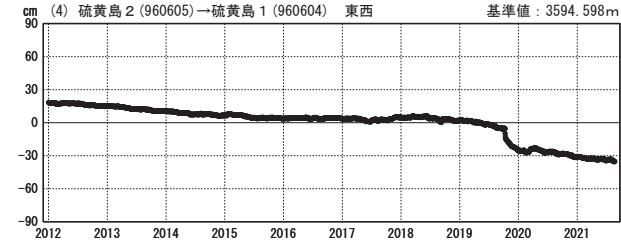
期間：2020/08/01～2021/08/21 JST



国土地理院

成分変化グラフ

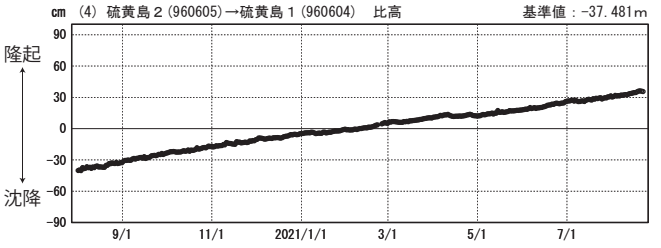
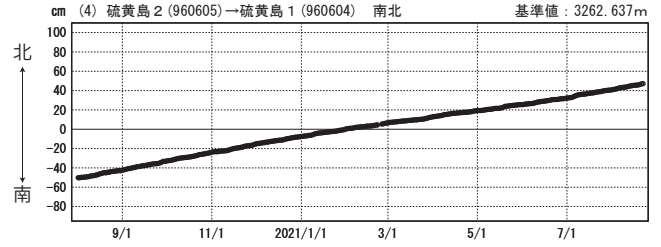
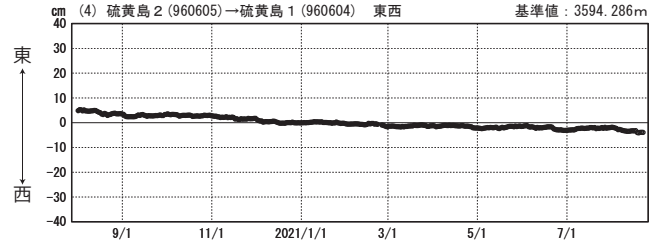
期間：2012/01/01～2021/08/21 JST



●---[F5:最終解] ○---[R5:速報解]

成分変化グラフ

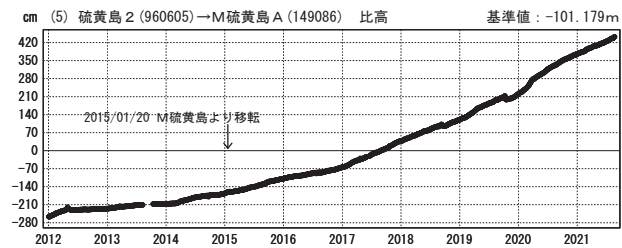
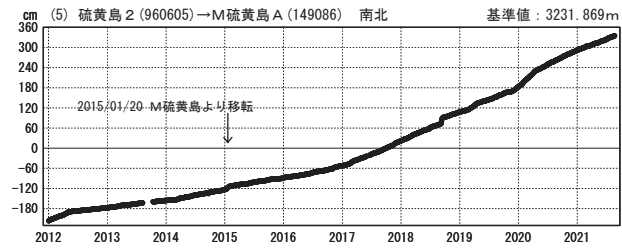
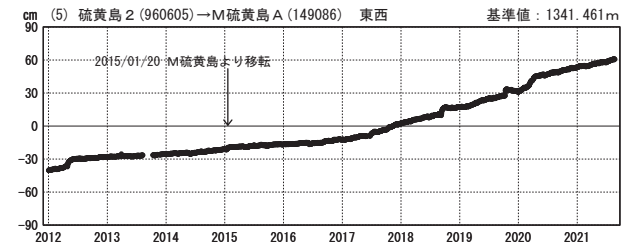
期間：2020/08/01～2021/08/21 JST



国土地理院

成分変化グラフ

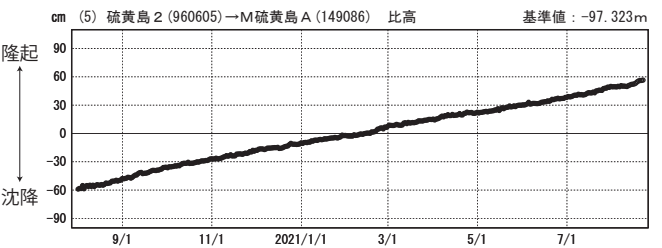
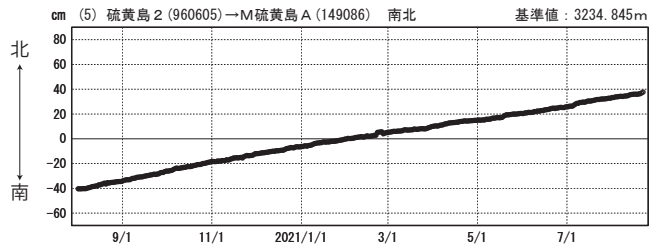
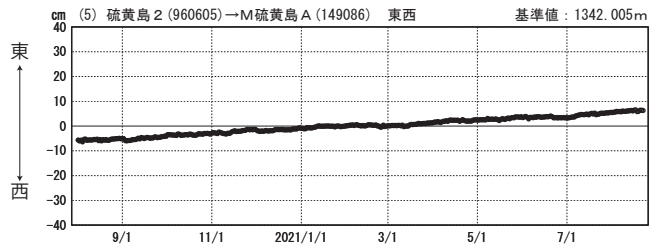
期間：2012/01/01～2021/08/21 JST



●---[F5:最終解] ○---[R5:速報解]

成分変化グラフ

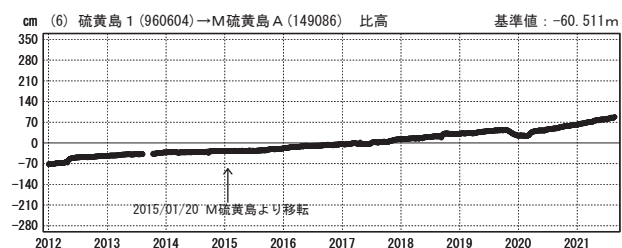
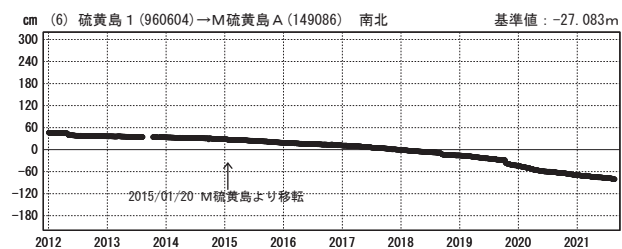
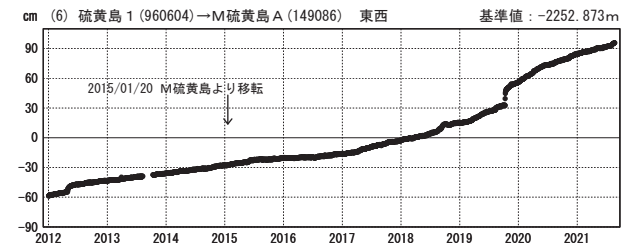
期間：2020/08/01～2021/08/21 JST



国土地理院

成分変化グラフ

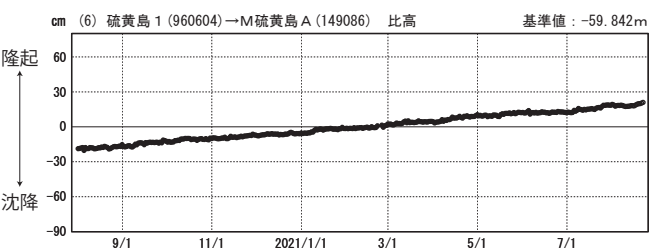
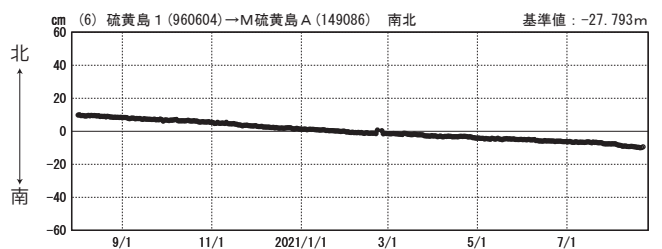
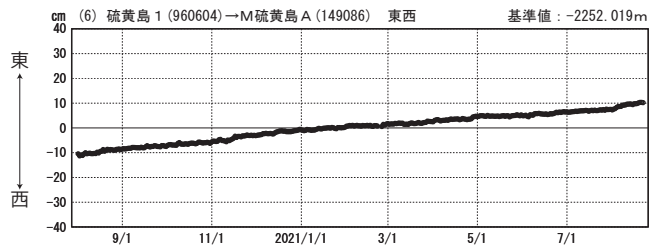
期間：2012/01/01～2021/08/21 JST



●---[F5:最終解] ○---[R5:速報解]

成分変化グラフ

期間：2020/08/01～2021/08/21 JST



国土地理院