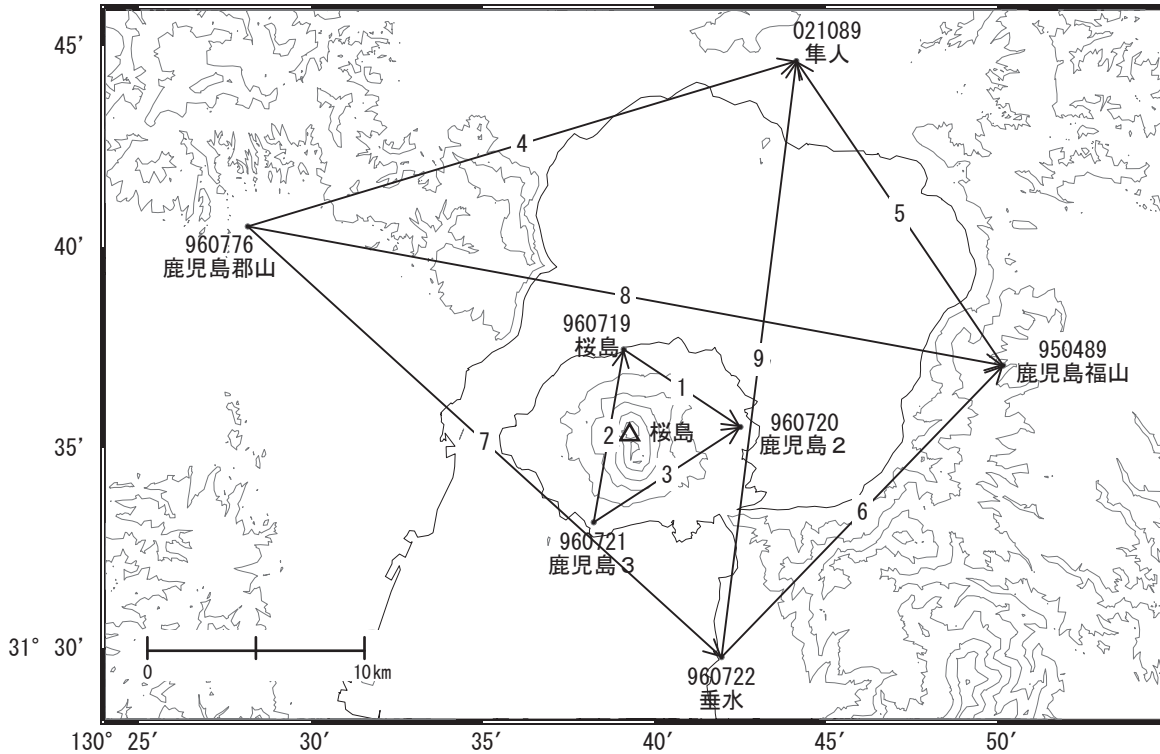


桜島周辺の地殻変動

—GEONET(電子基準点等)による連続観測結果—

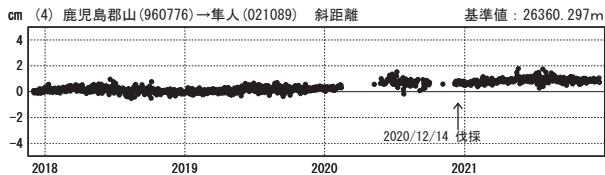
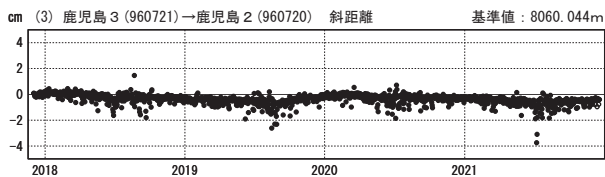
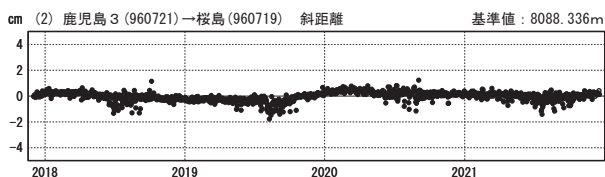
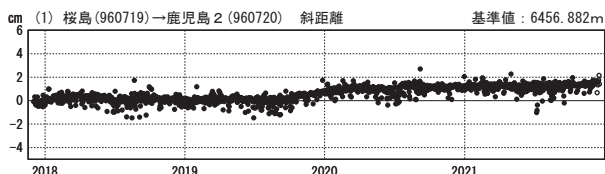
鹿児島(錦江)湾を挟む「鹿児島郡山」-「鹿児島福山」等の基線で2021年11月頃からわずかな伸びが見られます。桜島島内の基線の変動は2020年4月頃から停滞しています。

桜島周辺 GNSS連続観測基線図(1)



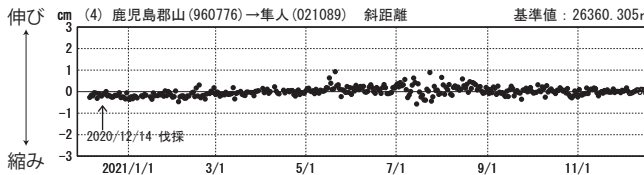
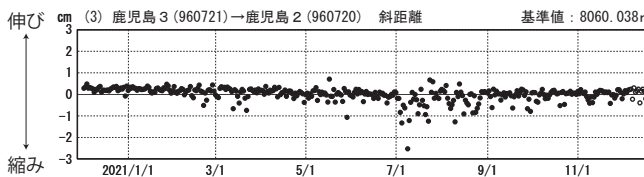
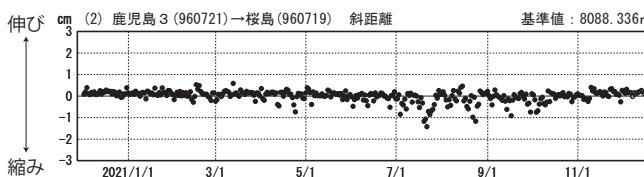
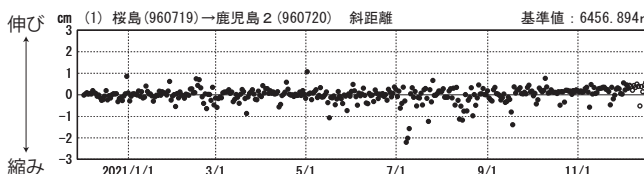
基線変化グラフ

期間: 2017/12/01~2021/12/18 JST



基線変化グラフ

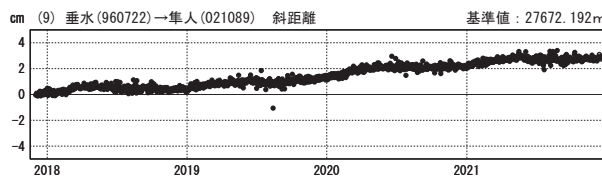
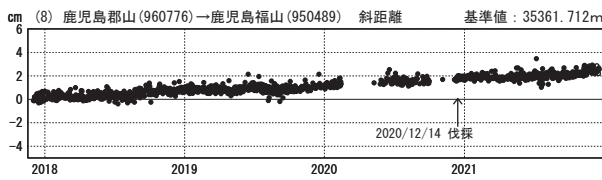
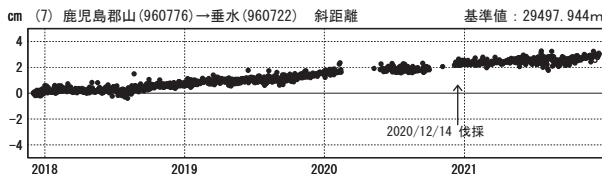
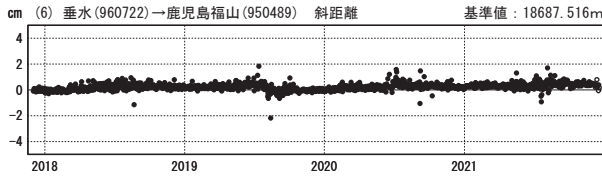
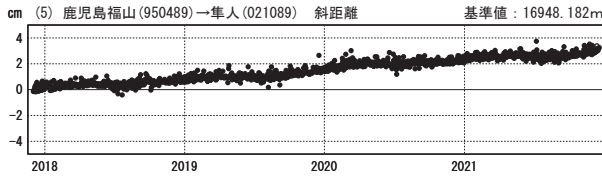
期間: 2020/12/01~2021/12/18 JST



●—[F5:最終解] ○—[R5:速報解]

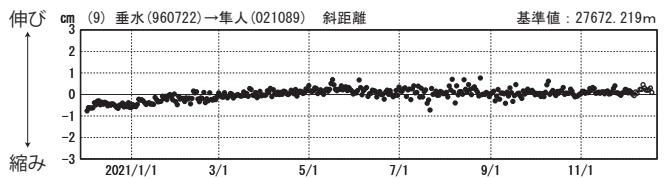
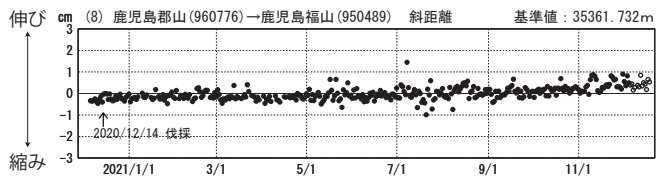
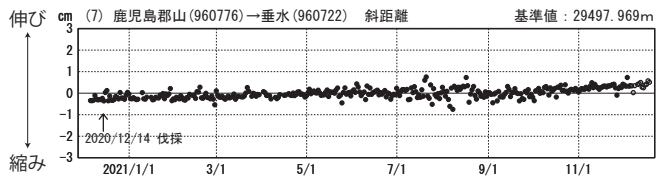
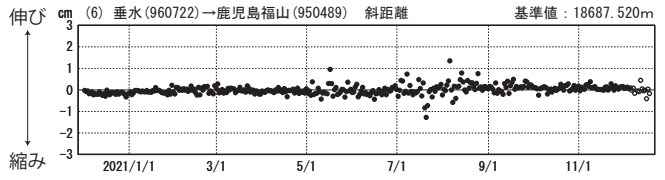
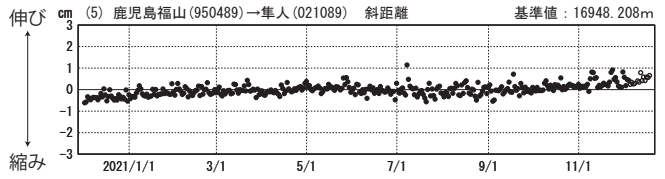
基線変化グラフ

期間: 2017/12/01~2021/12/18 JST



基線変化グラフ

期間: 2020/12/01~2021/12/18 JST

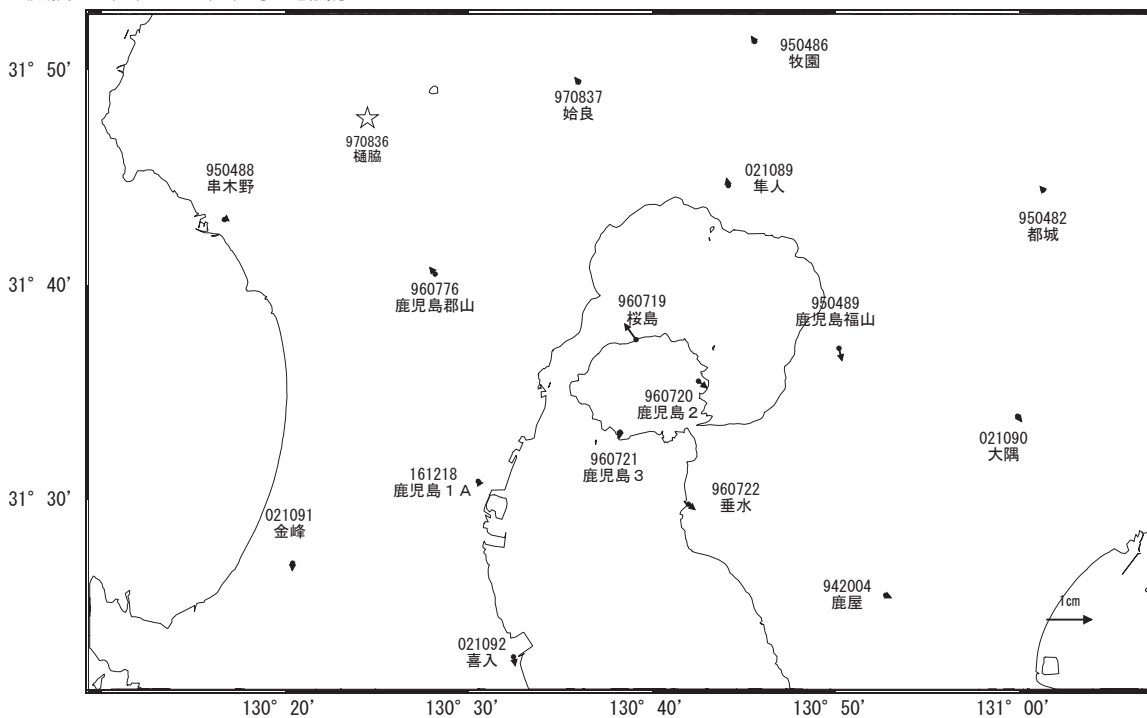


●—[F5:最終解] ○—[R5:速報解]

国土地理院

地殻変動(2021年9月~2021年12月)

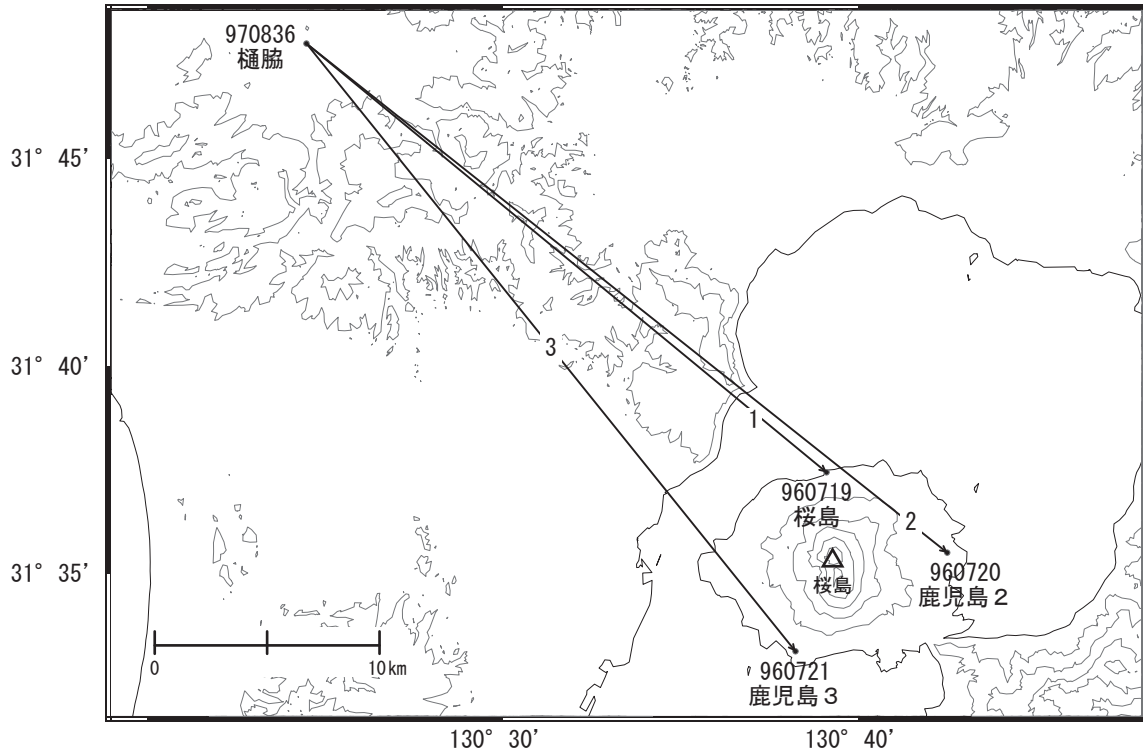
基準期間: 2021/09/09~2021/09/18 [F5:最終解]
比較期間: 2021/12/09~2021/12/18 [R5:速報解]



☆ 固定局: 樋脇 (970836)

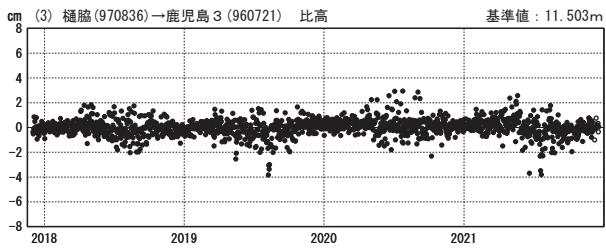
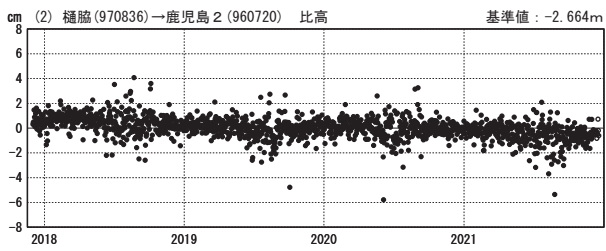
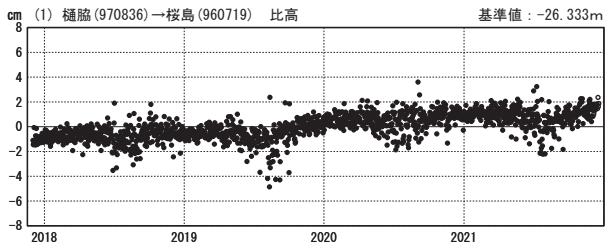
国土地理院

桜島周辺 GNSS連続観測基線図(2)



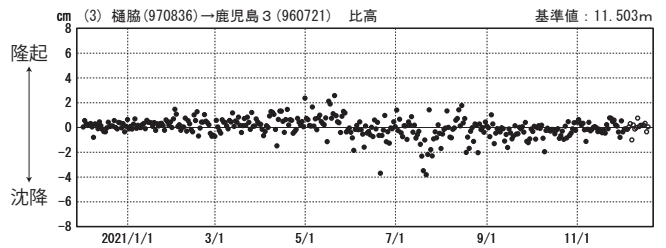
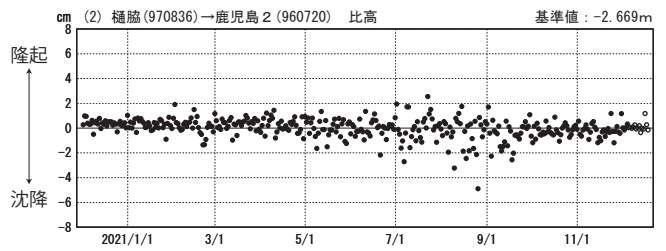
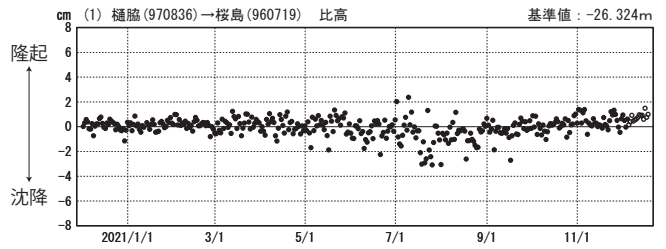
比高変化グラフ

期間：2017/12/01～2021/12/18 JST



比高変化グラフ

期間：2020/12/01～2021/12/18 JST



●---[F5:最終解] ○---[R5:速報解]