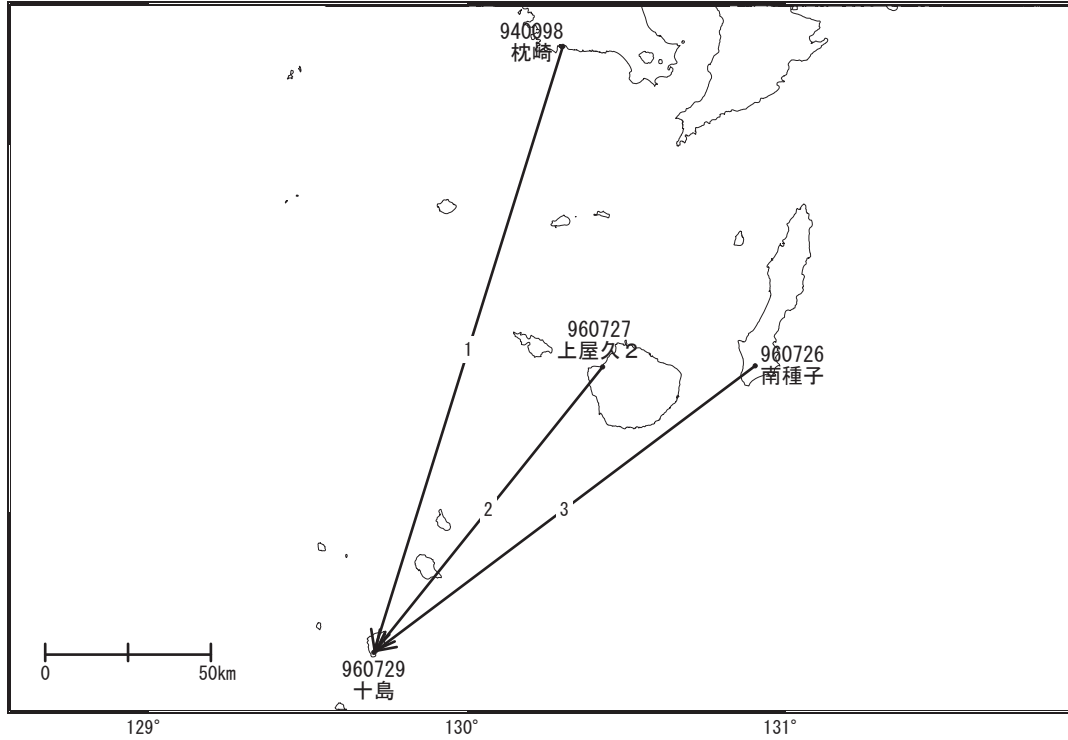


諏訪之瀬島周辺の地殻変動

—GEONET(電子基準点等)による連続観測結果—

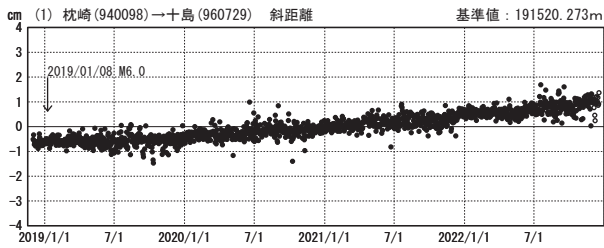
顕著な地殻変動は観測されていません。

諏訪之瀬島周辺 GNSS連続観測基線図



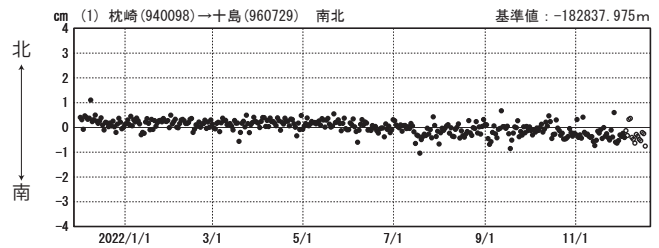
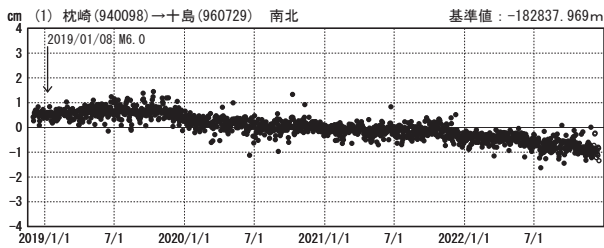
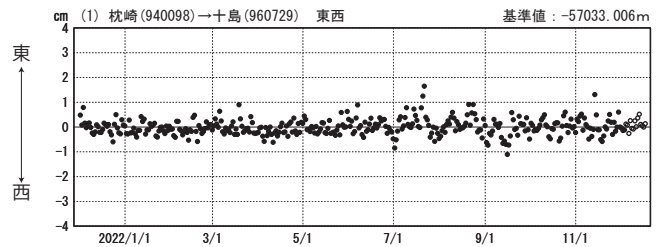
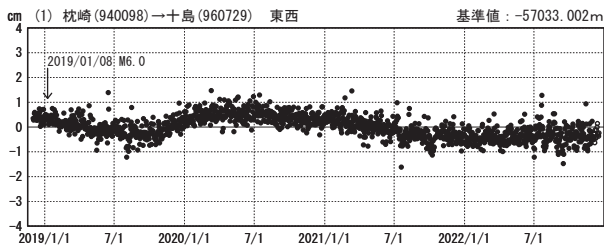
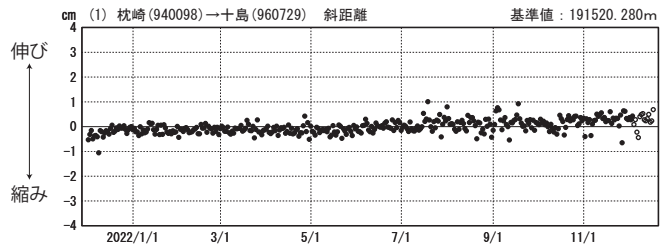
成分変化グラフ

期間：2018/12/01~2022/12/17 JST



成分変化グラフ

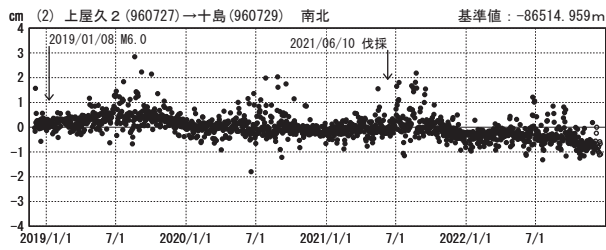
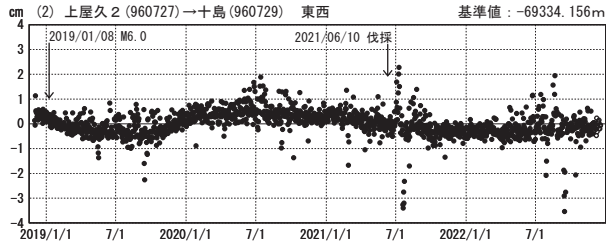
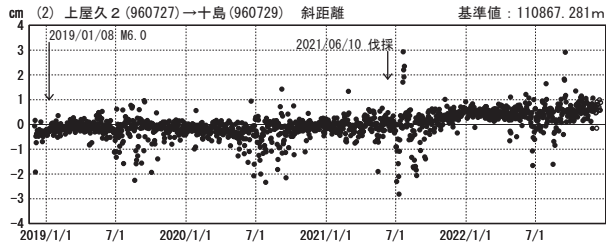
期間：2021/12/01~2022/12/17 JST



●—[F5:最終解] ○—[R5:速報解]

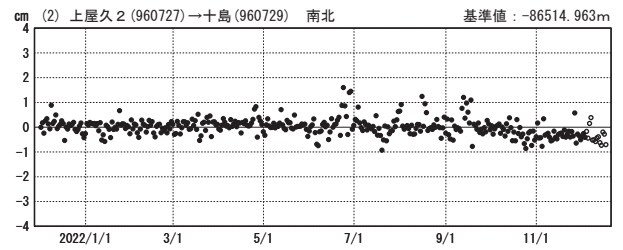
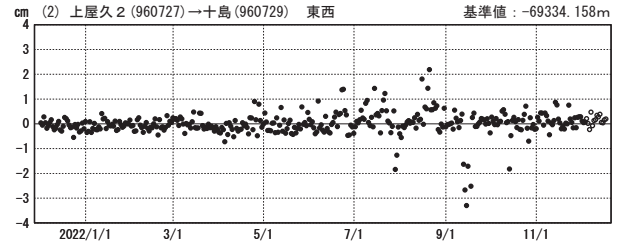
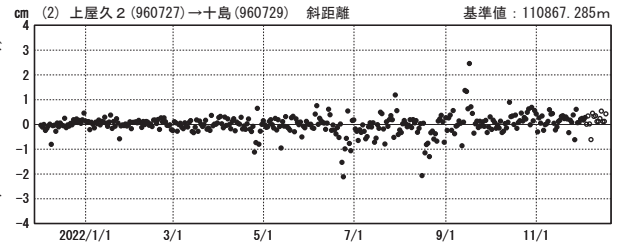
成分変化グラフ

期間：2018/12/01~2022/12/17 JST



成分変化グラフ

期間：2021/12/01~2022/12/17 JST

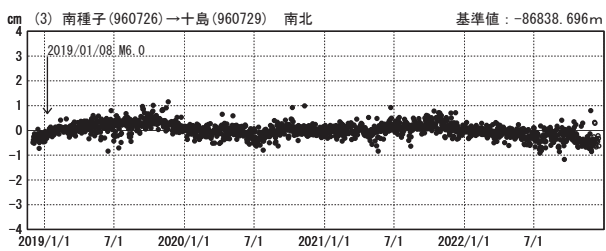
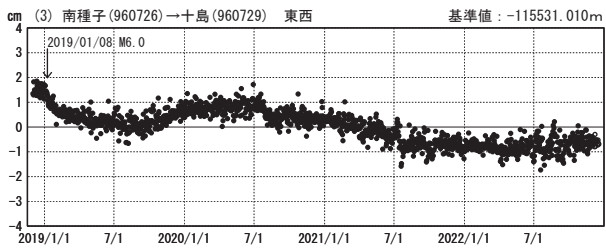
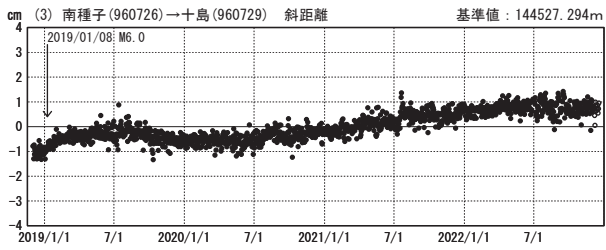


●— [F5:最終解] ○— [R5:速報解]

国土地理院

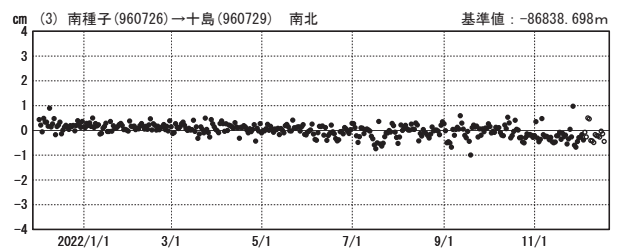
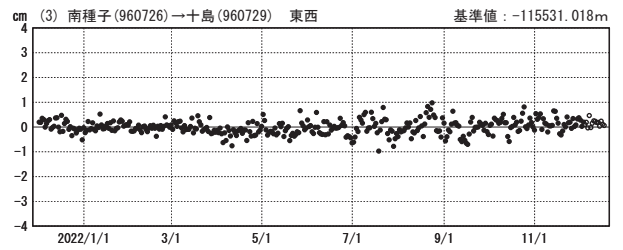
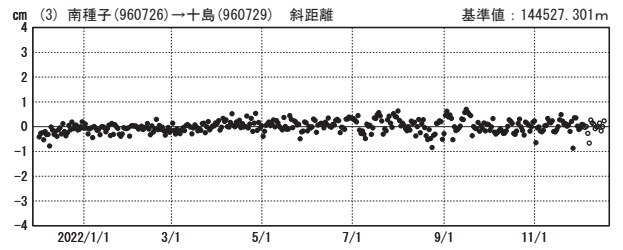
成分変化グラフ

期間：2018/12/01~2022/12/17 JST



成分変化グラフ

期間：2021/12/01~2022/12/17 JST



●— [F5:最終解] ○— [R5:速報解]

国土地理院