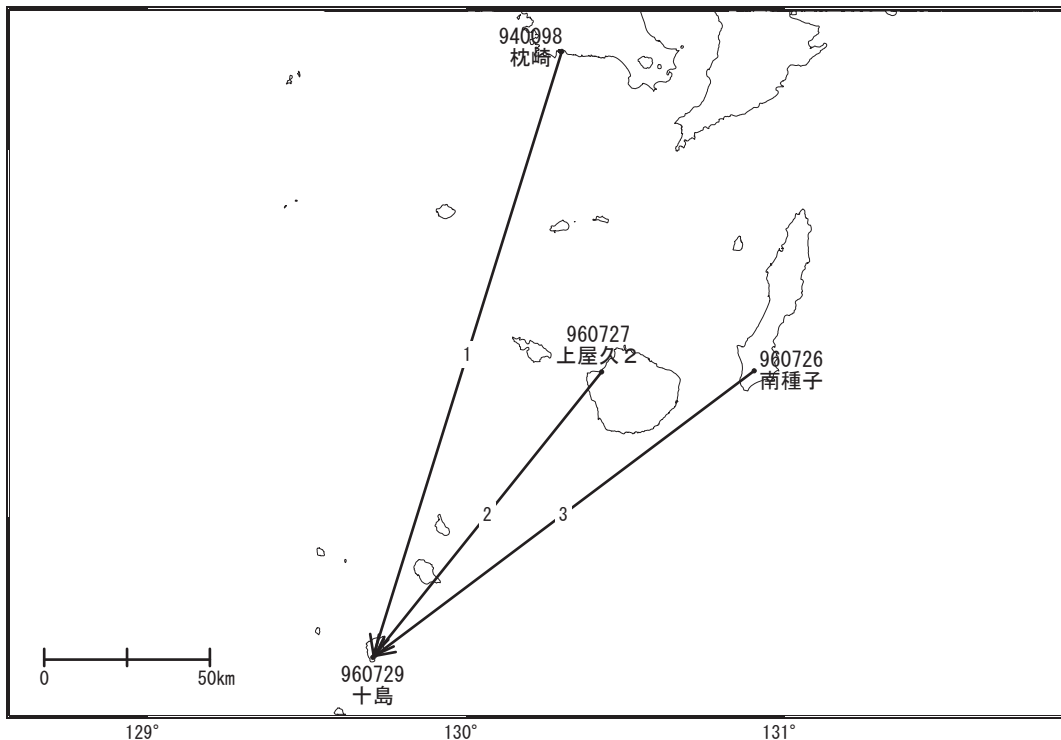


諏訪之瀬島周辺の地殻変動

—GEONET(電子基準点等)による連続観測結果—

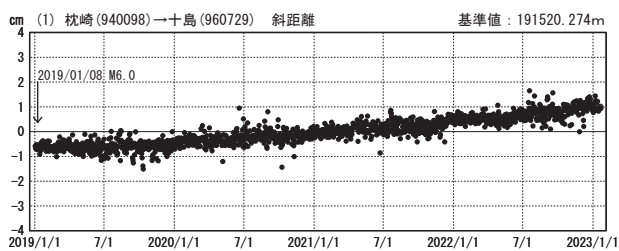
顕著な地殻変動は観測されていません。

諏訪之瀬島周辺 GNSS連続観測基線図



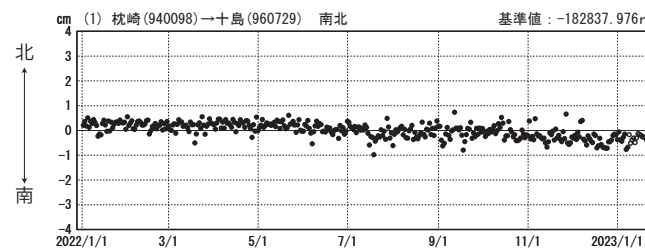
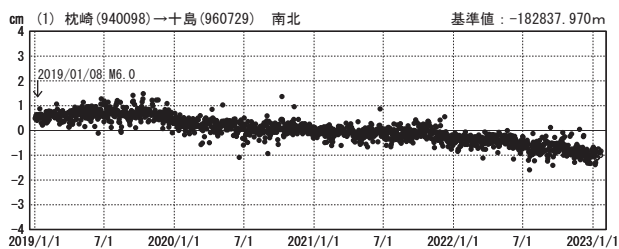
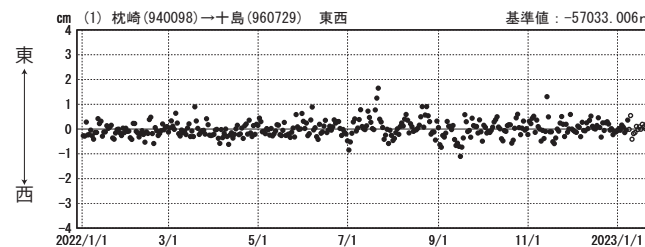
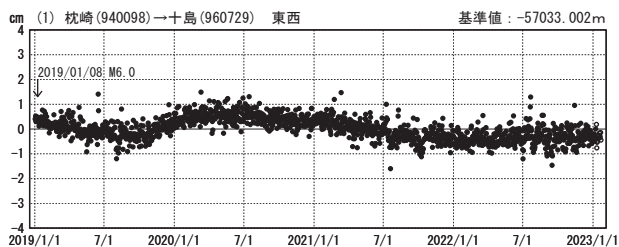
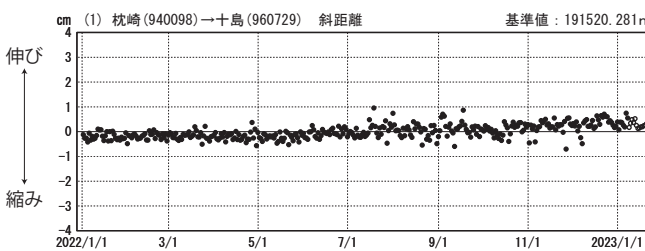
成分変化グラフ

期間: 2019/01/01~2023/01/21 JST



成分変化グラフ

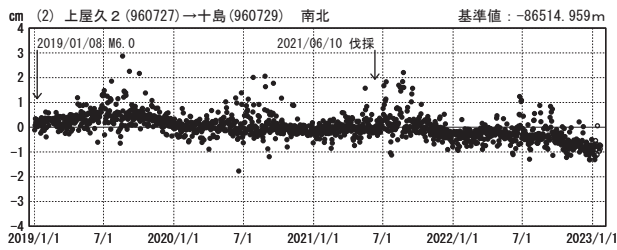
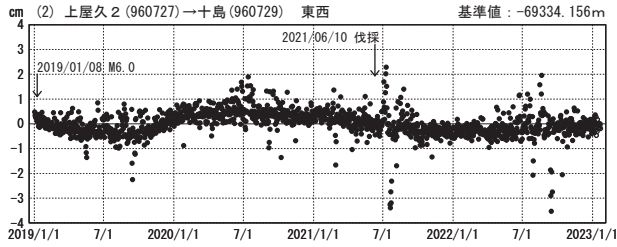
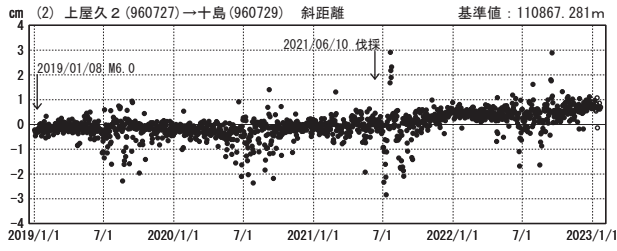
期間: 2022/01/01~2023/01/21 JST



●—[F5:最終解] ○—[R5:速報解]

成分変化グラフ

期間: 2019/01/01~2023/01/21 JST

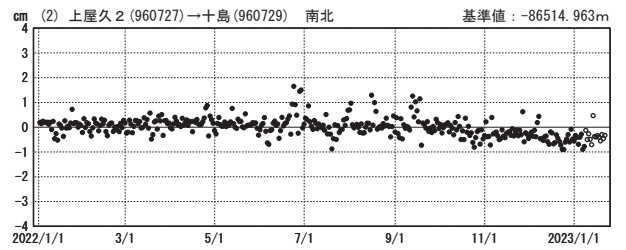
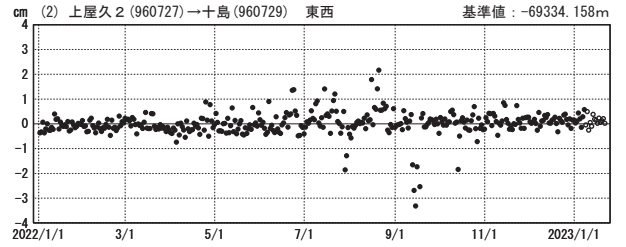
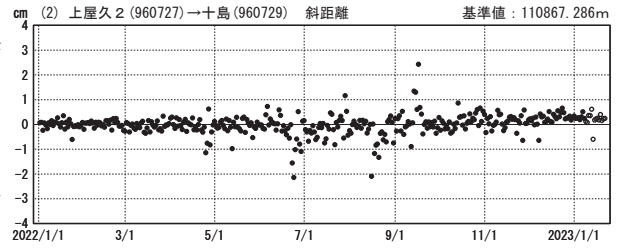


●—[F5:最終解] ○—[R5:速報解]

国土地理院

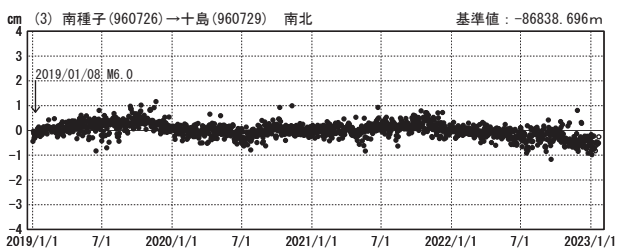
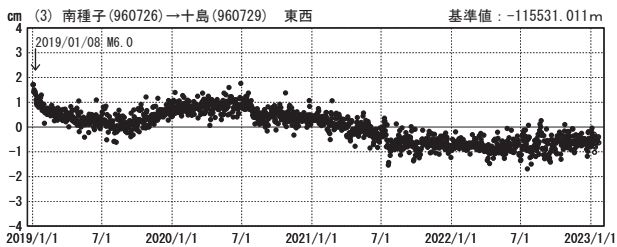
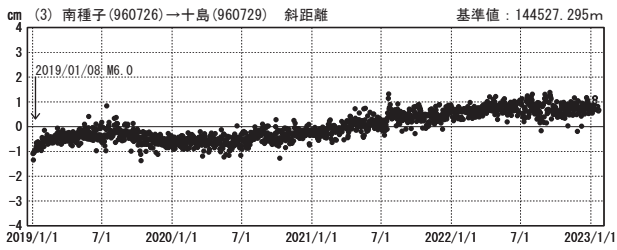
成分変化グラフ

期間: 2022/01/01~2023/01/21 JST



成分変化グラフ

期間: 2019/01/01~2023/01/21 JST



●—[F5:最終解] ○—[R5:速報解]

国土地理院

成分変化グラフ

期間: 2022/01/01~2023/01/21 JST

