

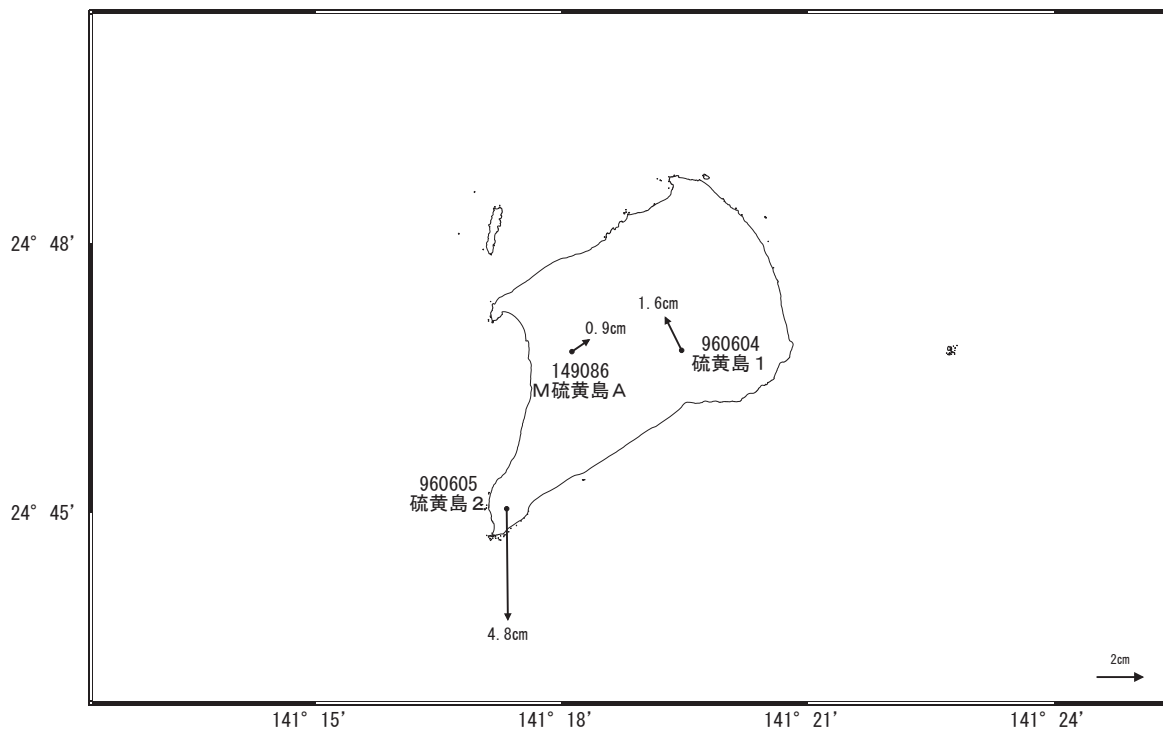
いおう とう  
**硫黄島周辺の地殻変動**

—GEONET(電子基準点等)による連続観測結果—

「硫黄島1」及び「M硫黄島A」で隆起が、「硫黄島2」で南向きの変動が継続しています。

地殻変動(水平)

基準期間: 2023-03-13~2023-03-22[F5:最終解]  
 比較期間: 2023-04-13~2023-04-22[R5:速報解]

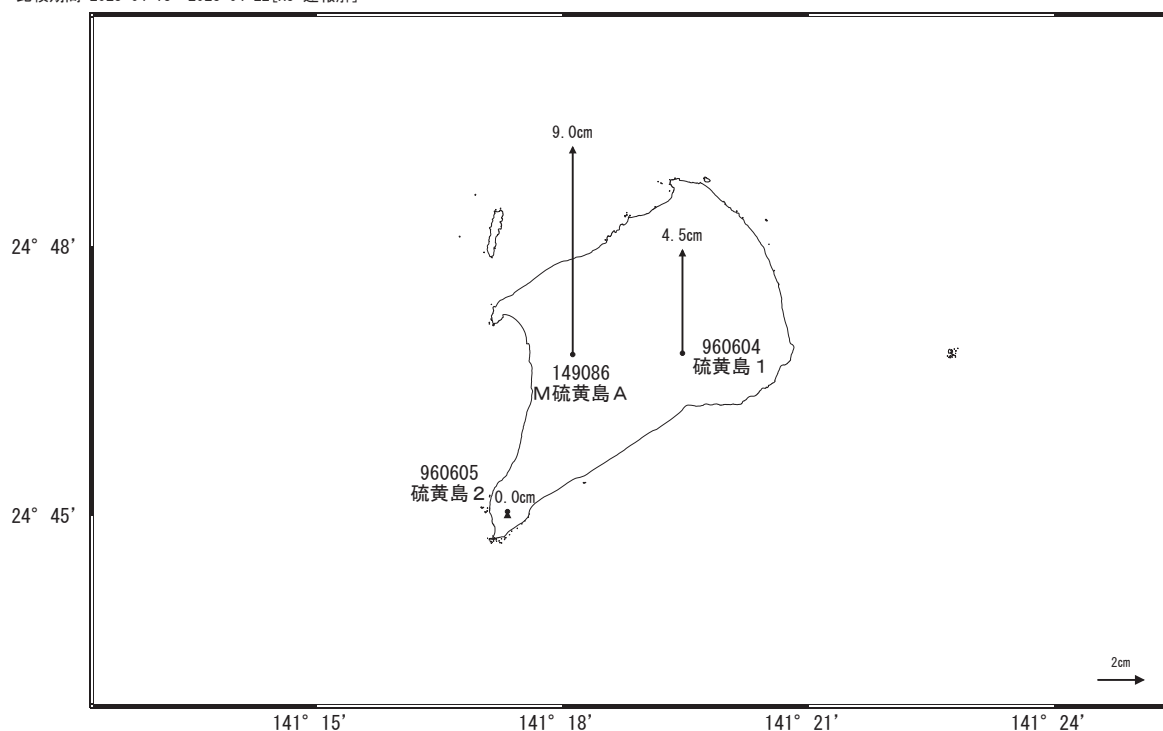


☆ 固定局: 父島A (052007)

国土地理院

地殻変動(上下)

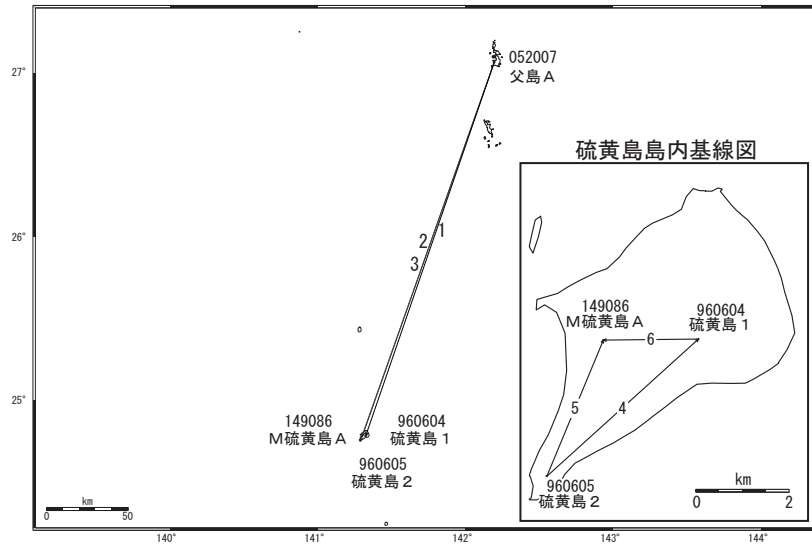
基準期間: 2023-03-13~2023-03-22[F5:最終解]  
 比較期間: 2023-04-13~2023-04-22[R5:速報解]



☆ 固定局: 父島A (052007)

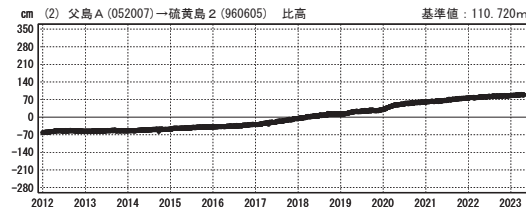
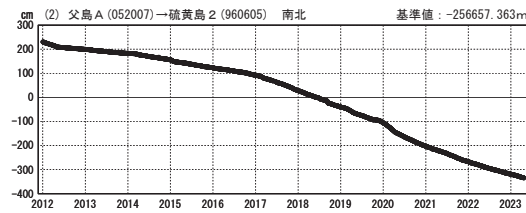
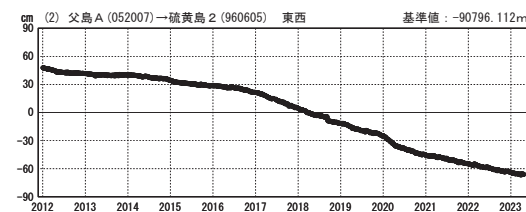
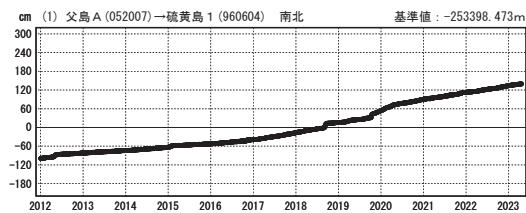
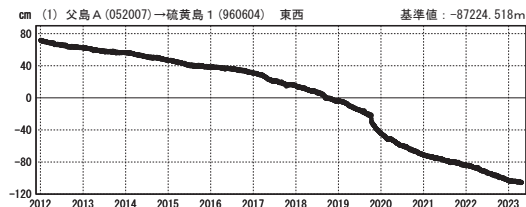
国土地理院

# 硫黄島周辺 GNSS連続観測基線図



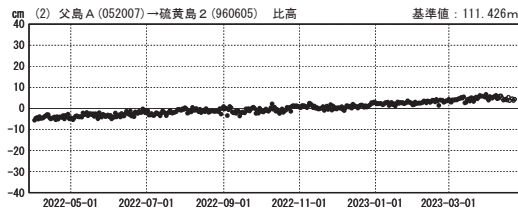
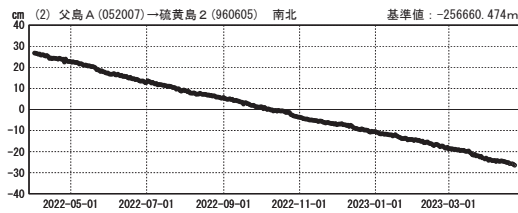
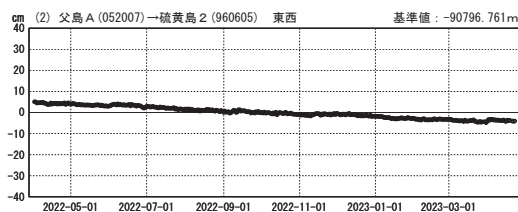
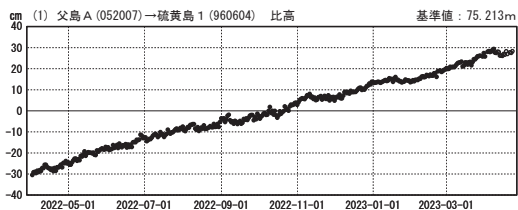
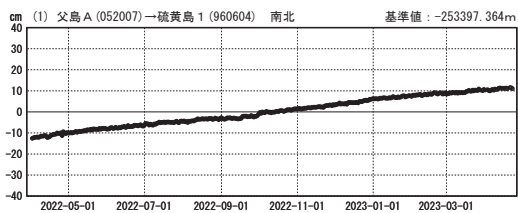
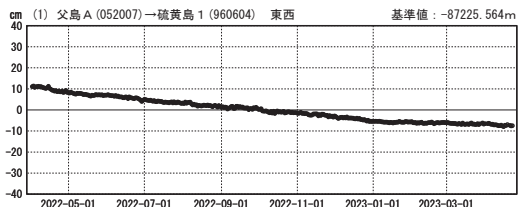
成分変化グラフ

期間：2012-01-01～2023-04-22 JST



成分変化グラフ

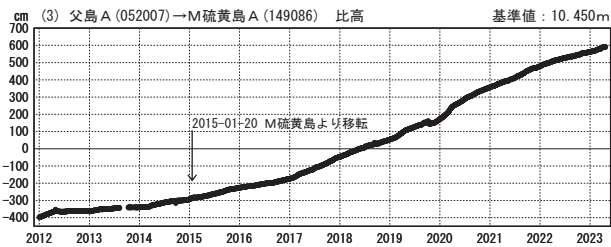
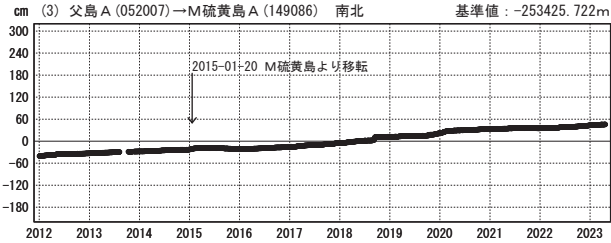
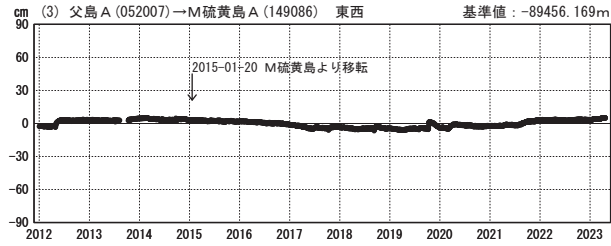
期間：2022-04-01～2023-04-22 JST



●—[F5:最終解] ○—[R5:速報解]

### 成分変化グラフ

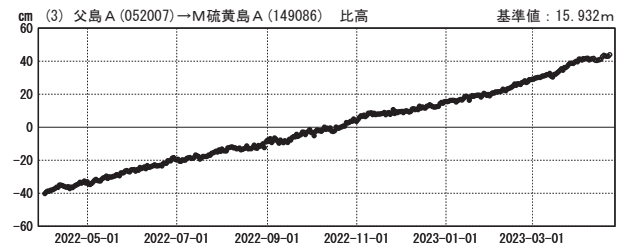
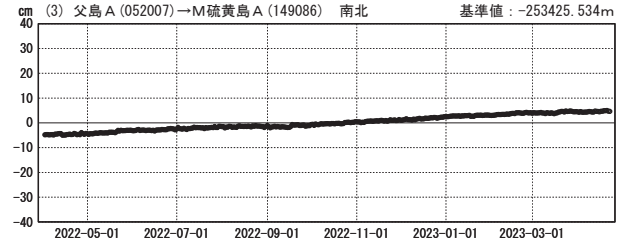
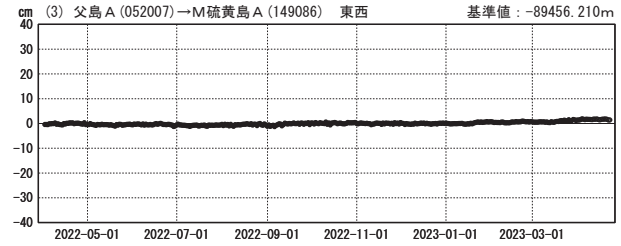
期間：2012-01-01～2023-04-22 JST



●---[F5:最終解] ○---[R5:速報解]

### 成分変化グラフ

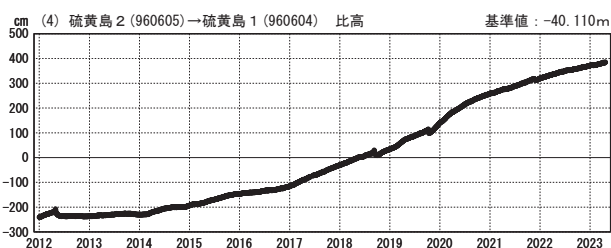
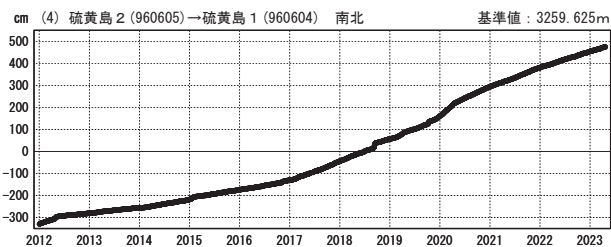
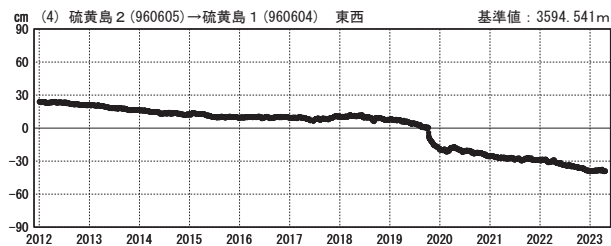
期間：2022-04-01～2023-04-22 JST



国土地理院

### 成分変化グラフ

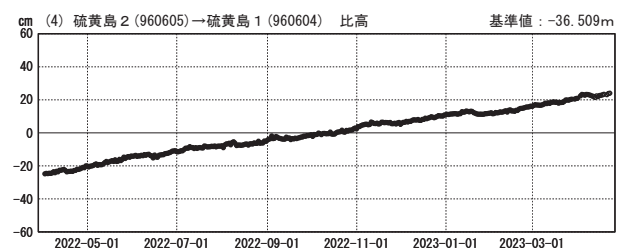
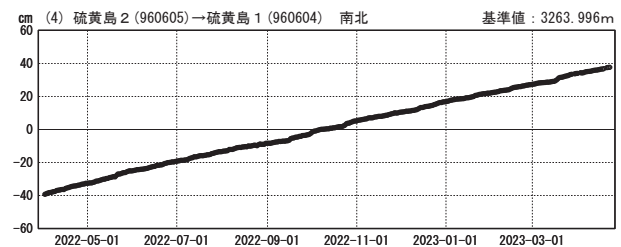
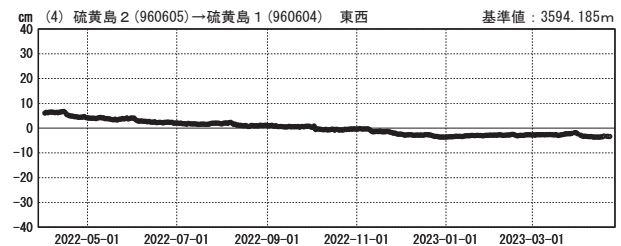
期間：2012-01-01～2023-04-22 JST



●---[F5:最終解] ○---[R5:速報解]

### 成分変化グラフ

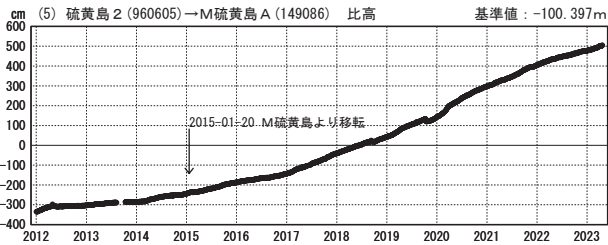
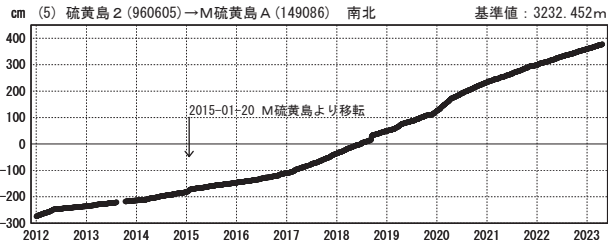
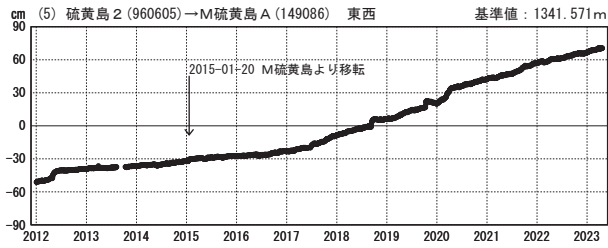
期間：2022-04-01～2023-04-22 JST



国土地理院

### 成分変化グラフ

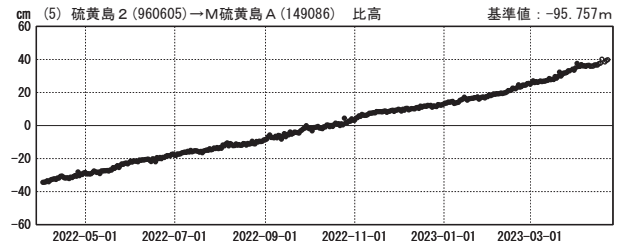
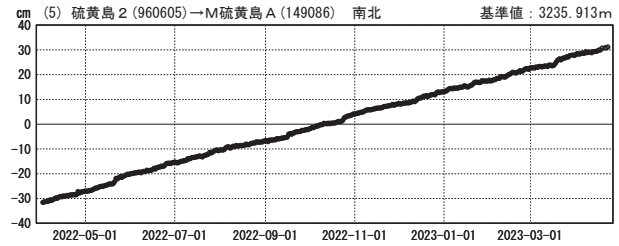
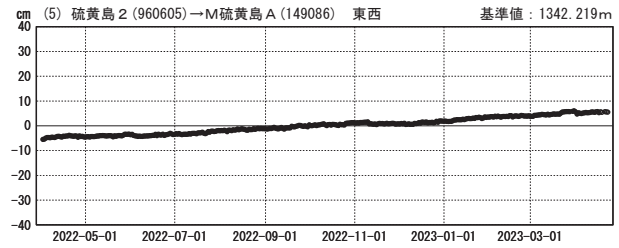
期間：2012-01-01～2023-04-22 JST



●---[F5:最終解] ○---[R5:速報解]

### 成分変化グラフ

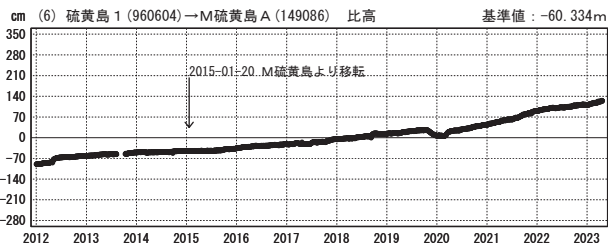
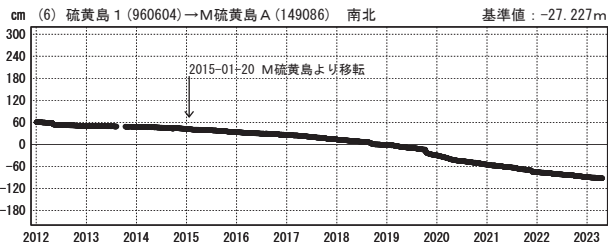
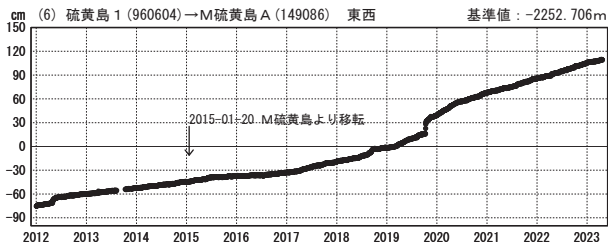
期間：2022-04-01～2023-04-22 JST



国土地理院

### 成分変化グラフ

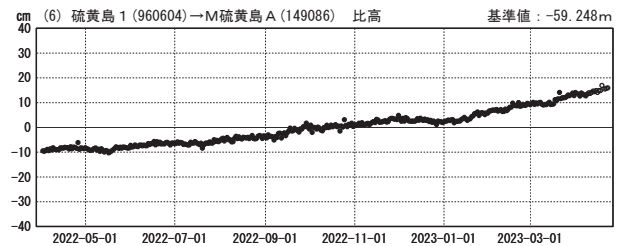
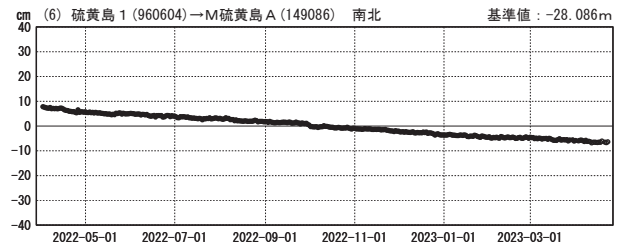
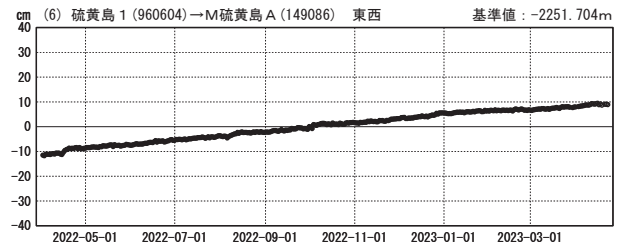
期間：2012-01-01～2023-04-22 JST



●---[F5:最終解] ○---[R5:速報解]

### 成分変化グラフ

期間：2022-04-01～2023-04-22 JST



国土地理院