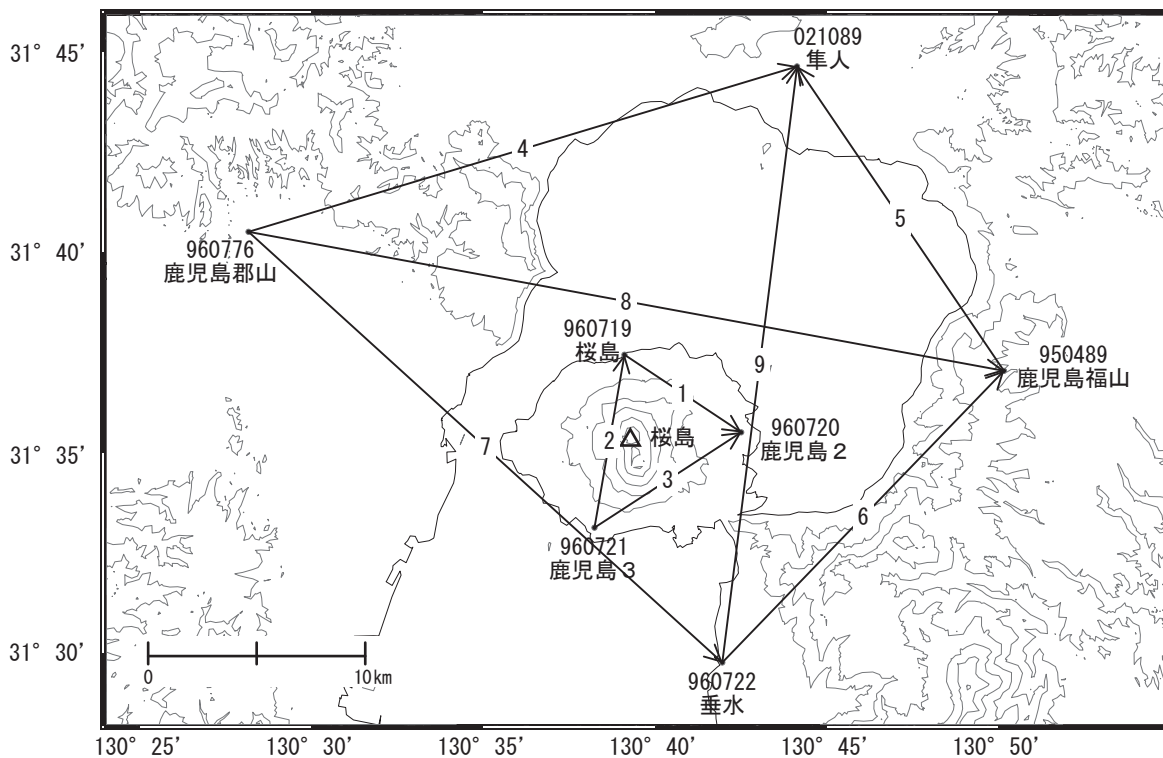


桜島周辺の地殻変動

—GEONET(電子基準点等)による連続観測結果—

鹿児島(錦江)湾を挟む「鹿児島郡山」—「鹿児島福山」等の基線では、2023年1月頃からわずかな伸びが見られます。桜島島内の「桜島」—「鹿児島2」等の基線では、2023年1月頃からわずかな伸びが見られます。

桜島周辺 GNSS連続観測基線図(1)

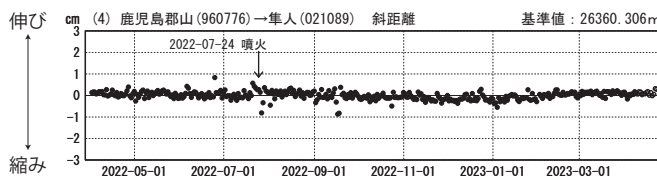
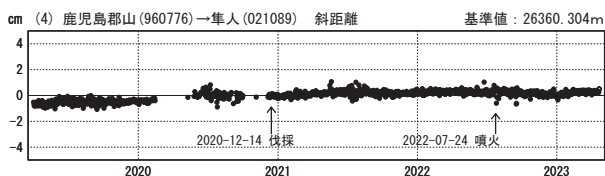
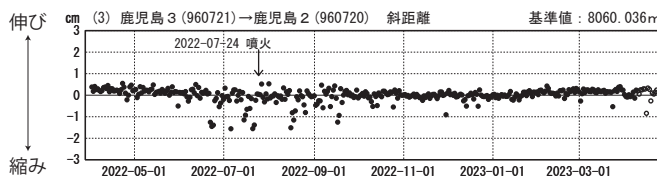
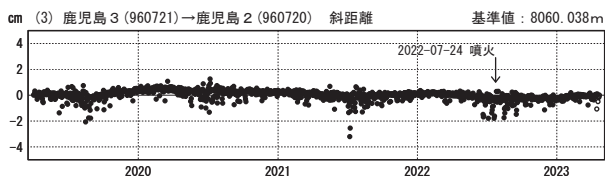
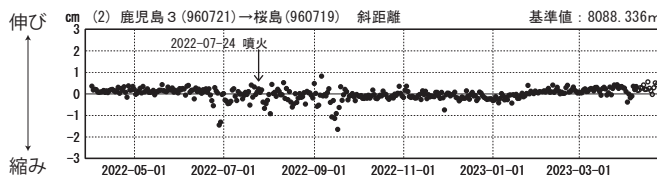
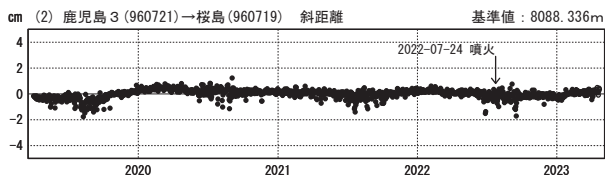
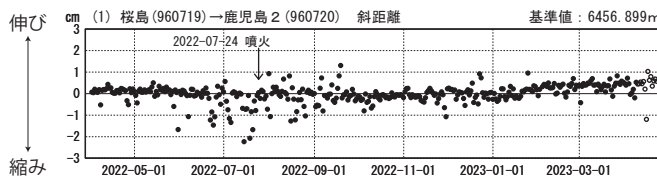
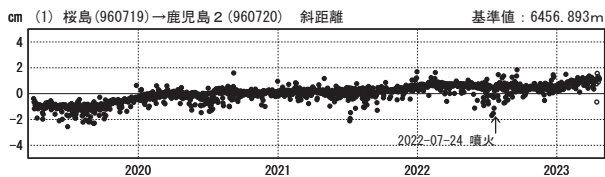


基線変化グラフ

基線変化グラフ

期間: 2019-04-01~2023-04-22 JST

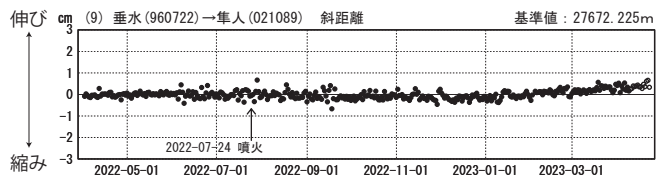
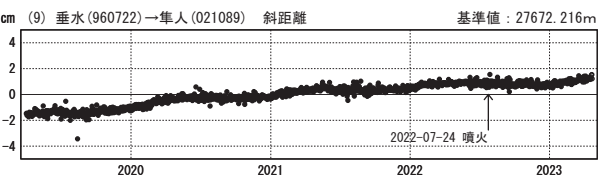
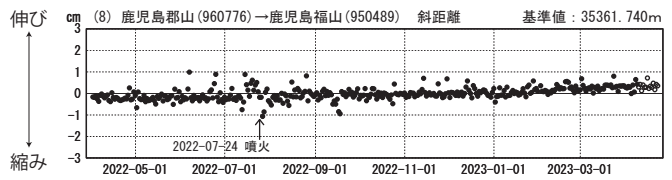
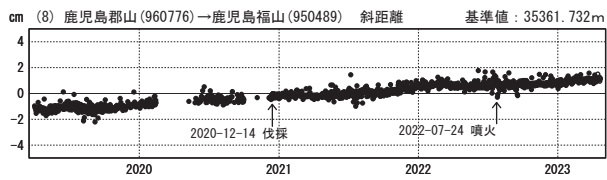
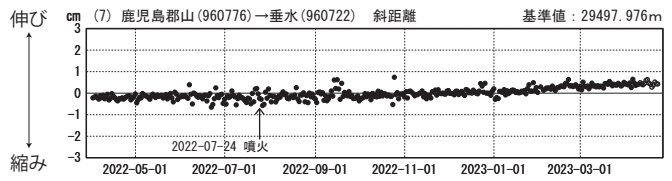
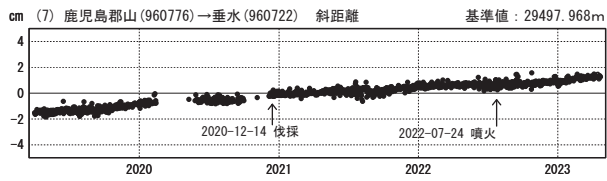
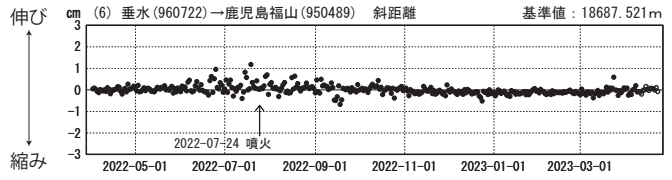
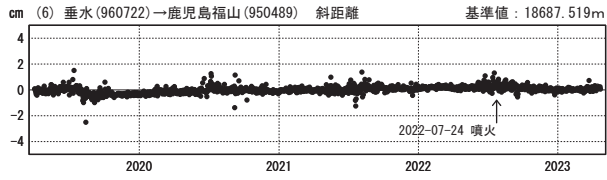
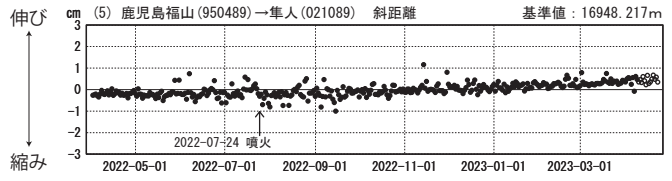
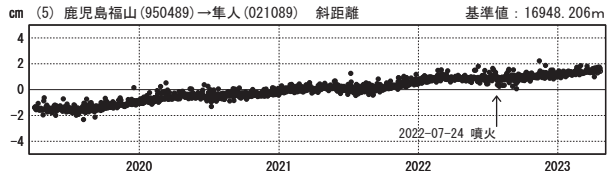
期間: 2022-04-01~2023-04-22 JST



●—[F5:最終解] ○—[R5:速報解]

基線変化グラフ

期間：2019-04-01～2023-04-22 JST

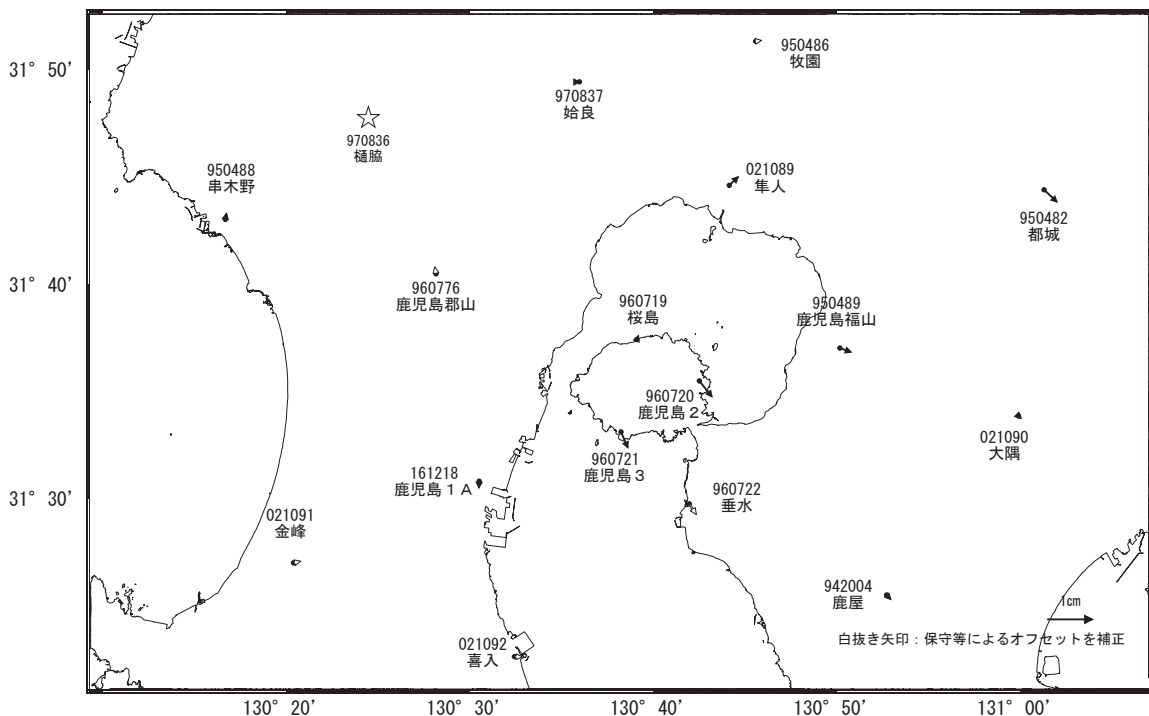


●—[F5:最終解] ○—[R5:速報解]

国土地理院

地殻変動 (2023年1月～2023年4月)

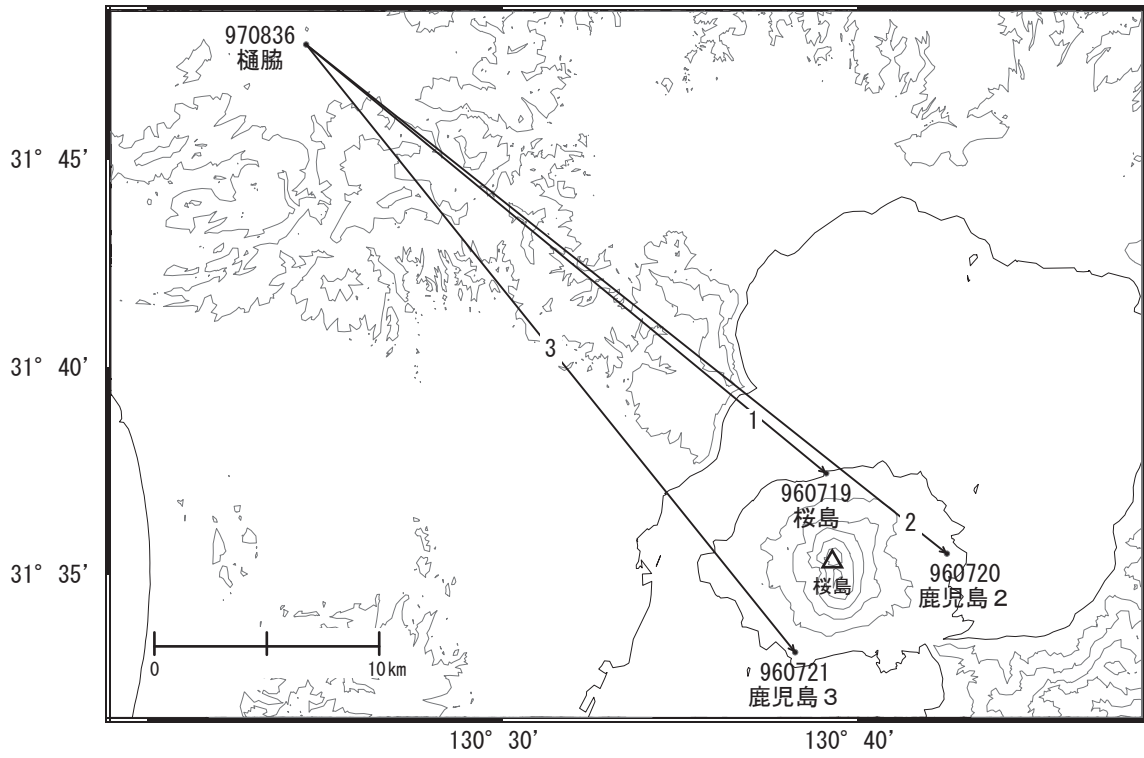
基準期間：2023-01-13～2023-01-22 [F5:最終解]
比較期間：2023-04-13～2023-04-22 [R5:速報解]



☆ 固定局：樋脇 (970836)

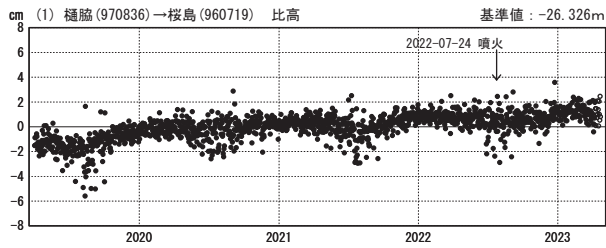
国土地理院

桜島周辺 GNSS連続観測基線図(2)



比高変化グラフ

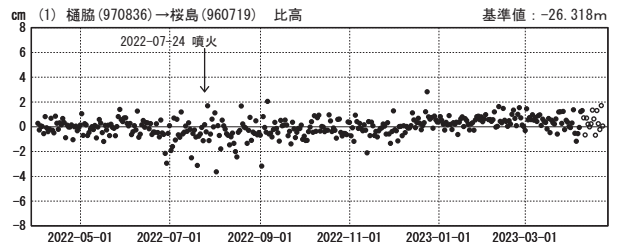
期間：2019-04-01～2023-04-22 JST



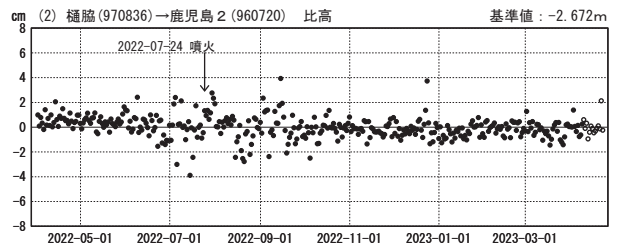
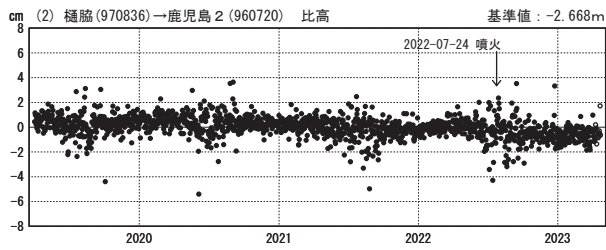
隆起
沈降

比高変化グラフ

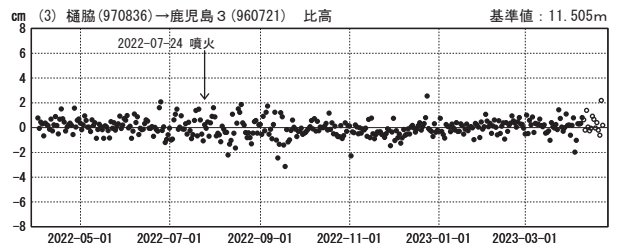
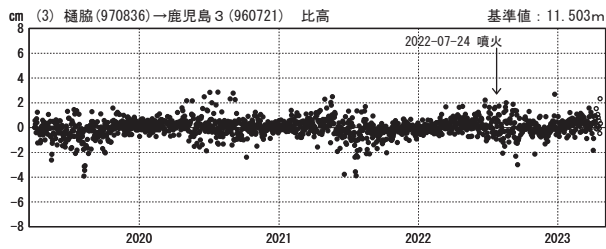
期間：2022-04-01～2023-04-22 JST



隆起
沈降



隆起
沈降



●—[F5:最終解] ○—[R5:速報解]