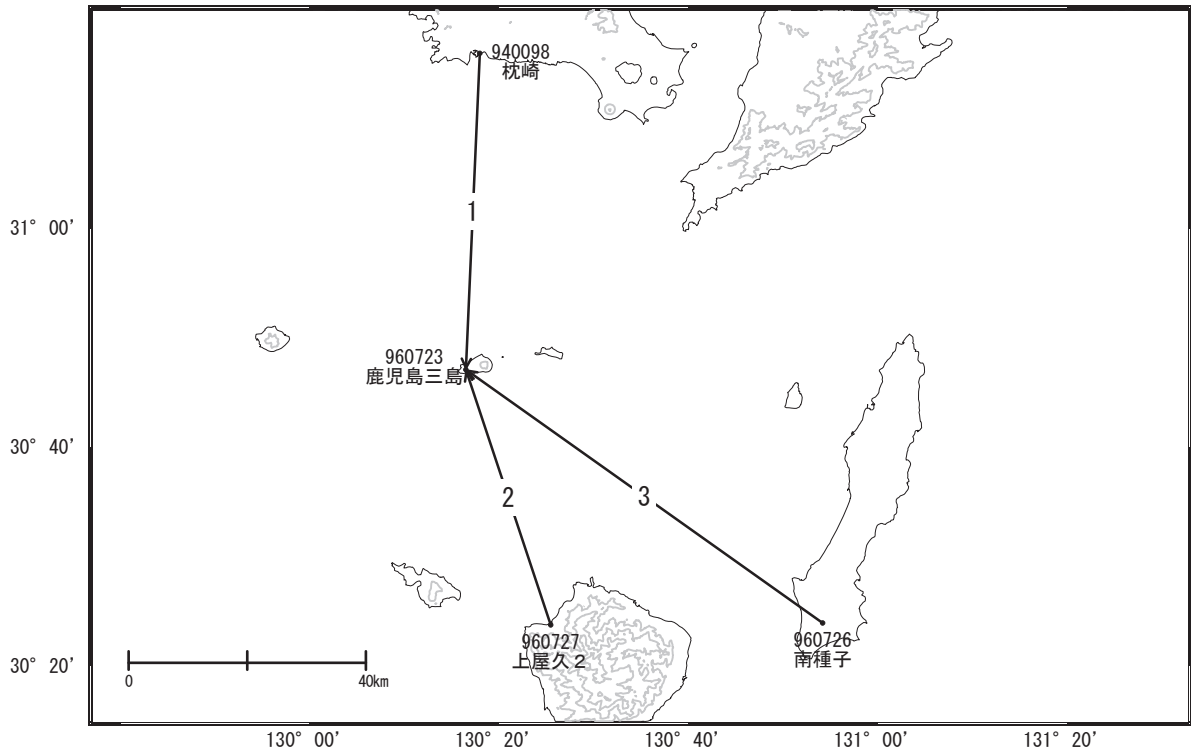


薩摩硫黄島周辺の地殻変動

—GEONET (電子基準点等) による連続観測結果—

顕著な地殻変動は観測されていません。

薩摩硫黄島周辺 GNSS連続観測基線図

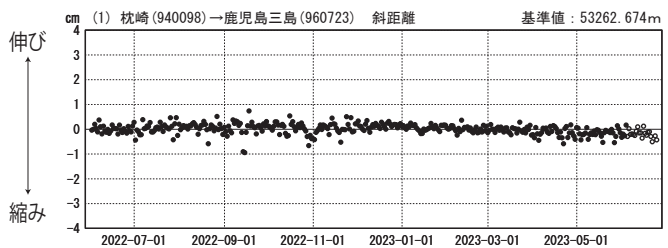
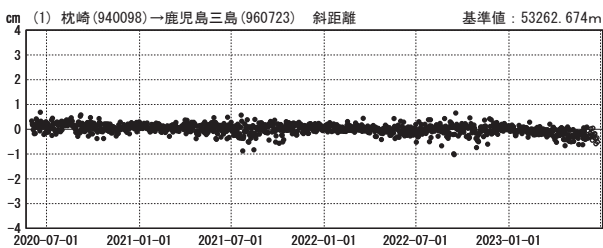


成分変化グラフ

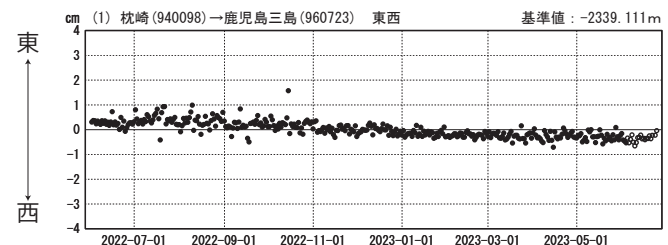
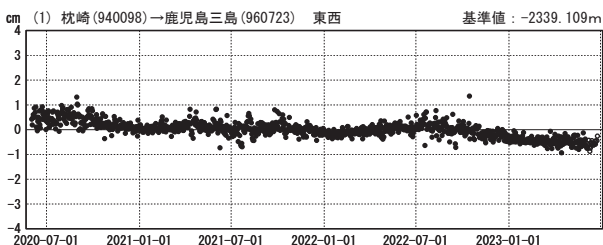
成分変化グラフ

期間: 2020-06-01 ~ 2023-06-24 JST

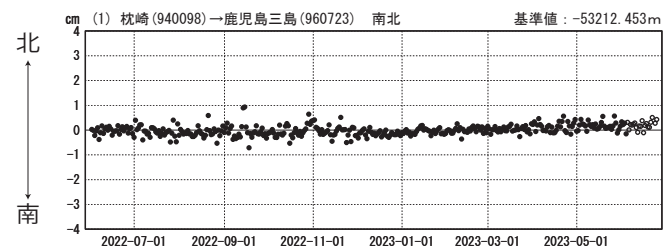
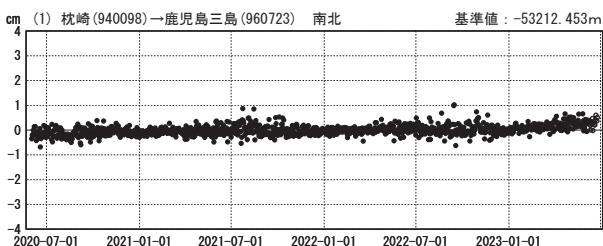
期間: 2022-06-01 ~ 2023-06-24 JST



伸び
↓
縮み



東
↓
西

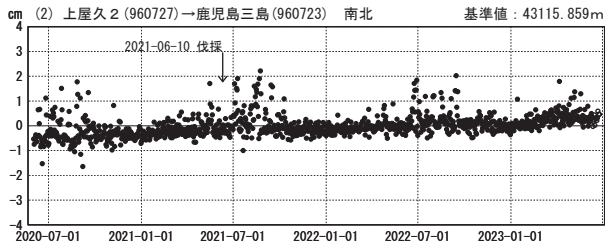
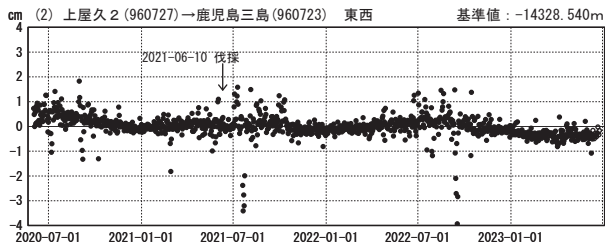
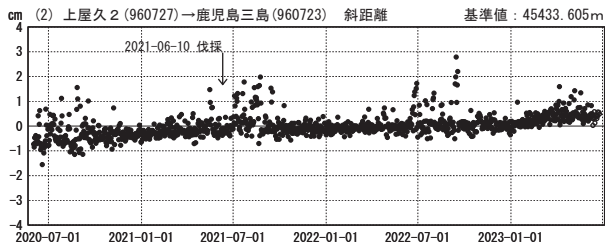


北
↓
南

●— [F5:最終解] ○— [R5:速報解]

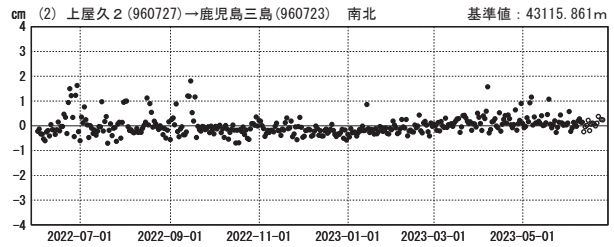
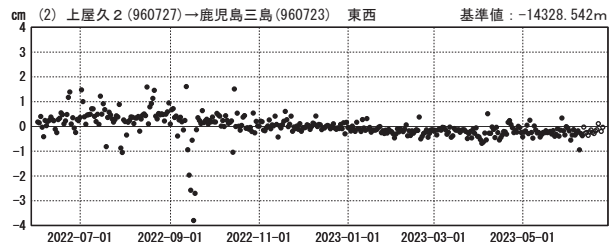
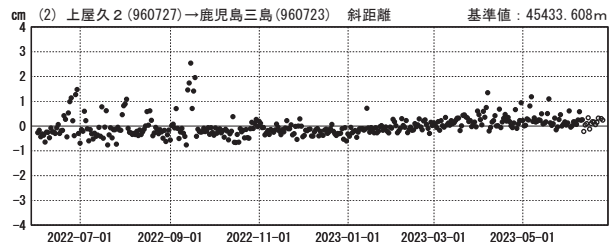
成分変化グラフ

期間：2020-06-01～2023-06-24 JST



成分変化グラフ

期間：2022-06-01～2023-06-24 JST

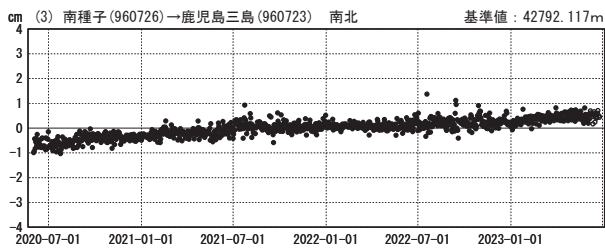
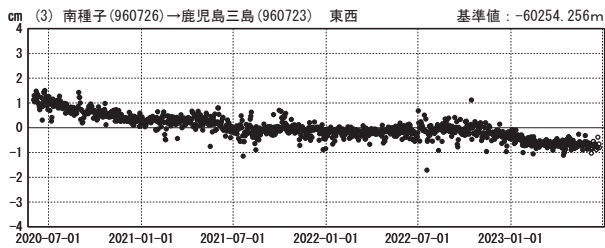
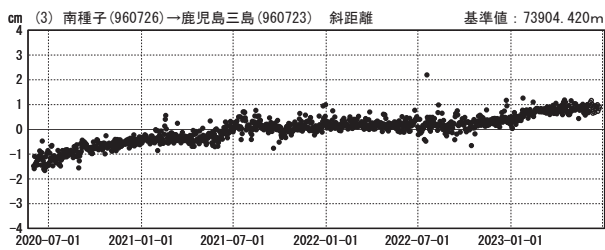


●---[F5:最終解] ○---[R5:速報解]

国土地理院

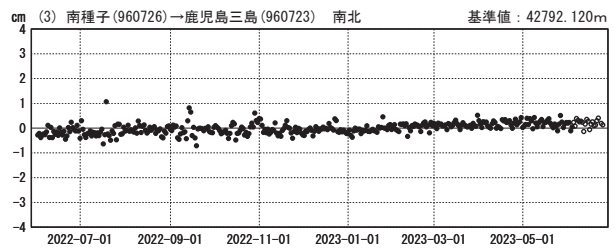
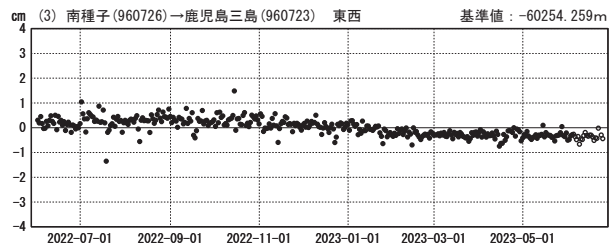
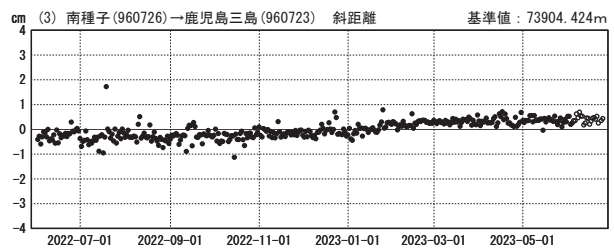
成分変化グラフ

期間：2020-06-01～2023-06-24 JST



成分変化グラフ

期間：2022-06-01～2023-06-24 JST



●---[F5:最終解] ○---[R5:速報解]

国土地理院