

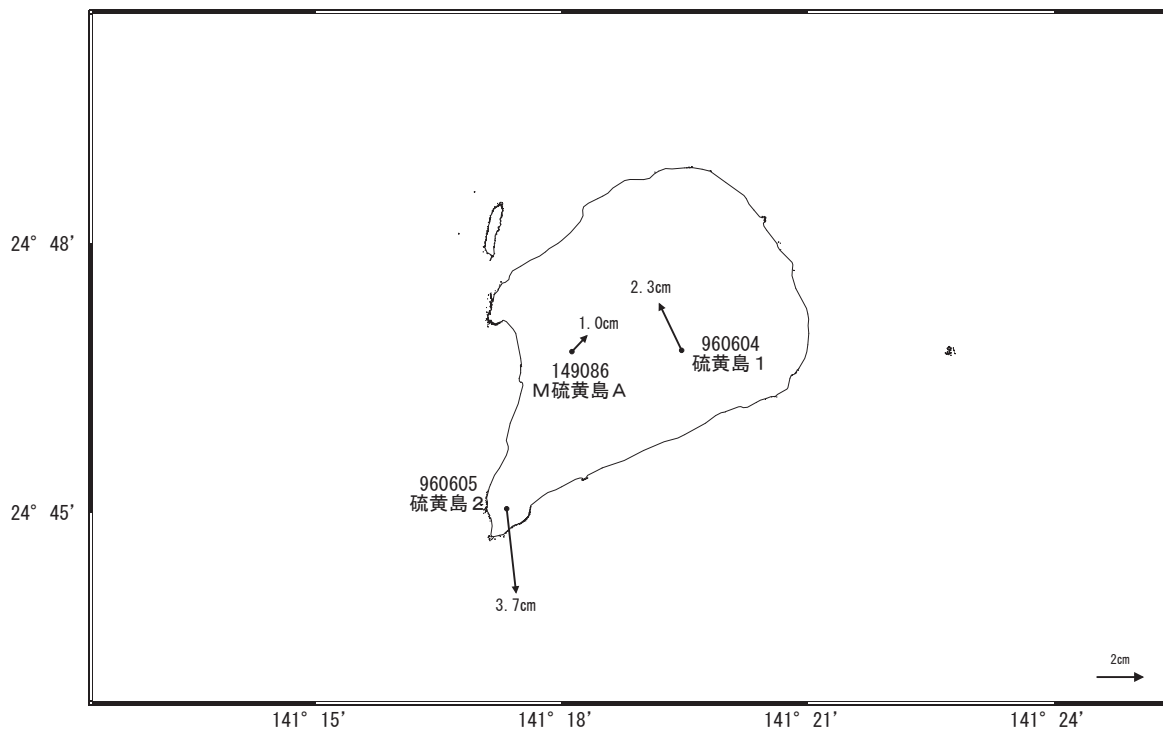
いおう とう
硫黄島周辺の地殻変動

—GEONET(電子基準点等)による連続観測結果—

「硫黄島1」及び「M硫黄島A」では隆起が、「硫黄島2」では南向きの変動が継続しています。

地殻変動(水平)

基準期間: 2023-07-14~2023-07-23[F5:最終解]
 比較期間: 2023-08-14~2023-08-23[R5:速報解]

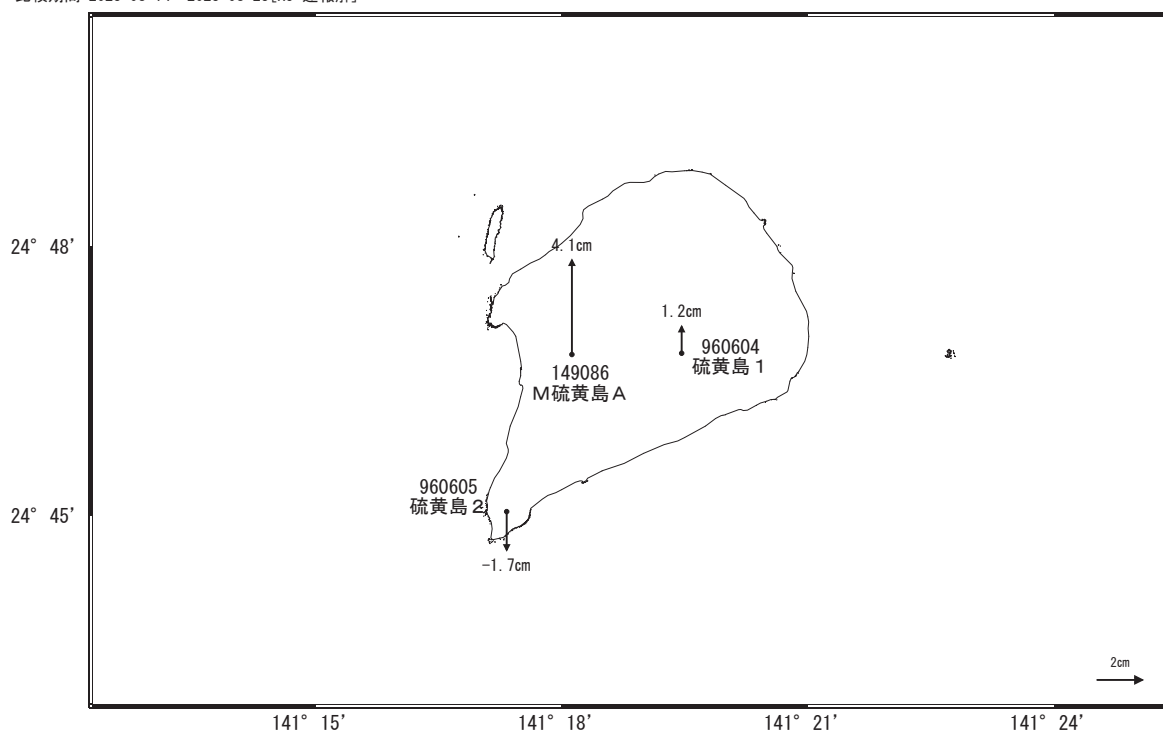


☆ 固定局: 父島 A (052007)

国土地理院

地殻変動(上下)

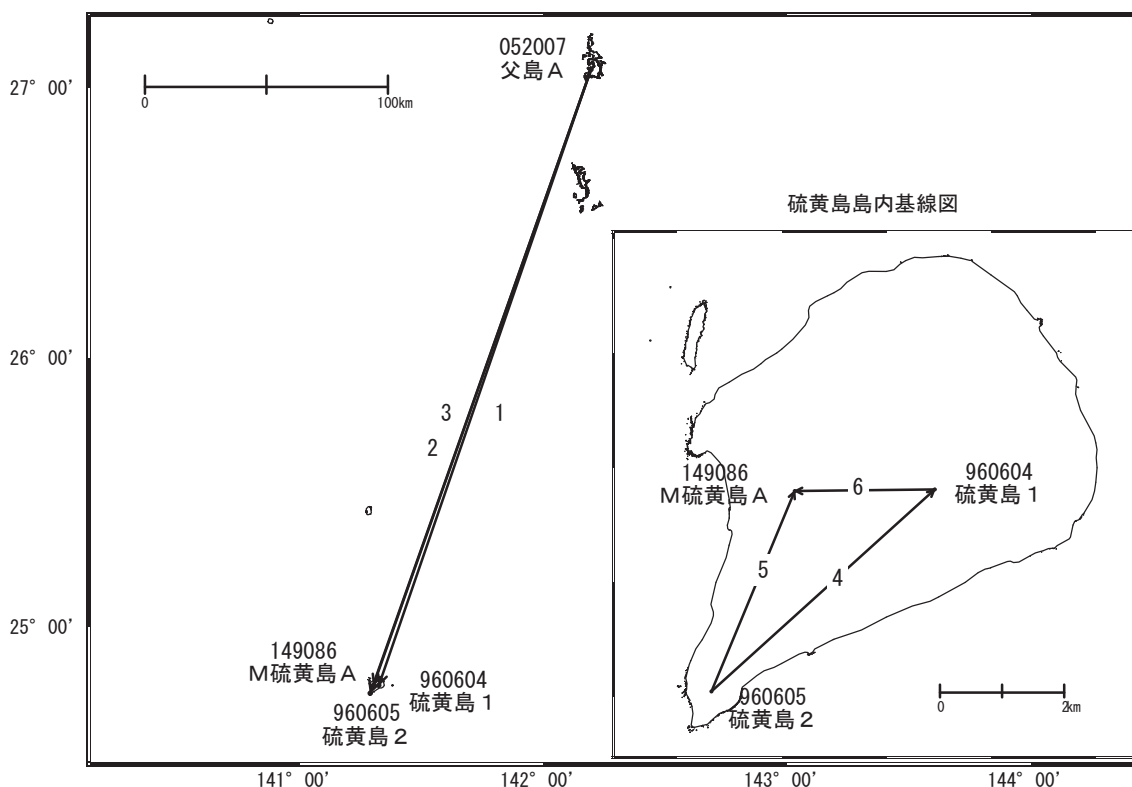
基準期間: 2023-07-14~2023-07-23[F5:最終解]
 比較期間: 2023-08-14~2023-08-23[R5:速報解]



☆ 固定局: 父島 A (052007)

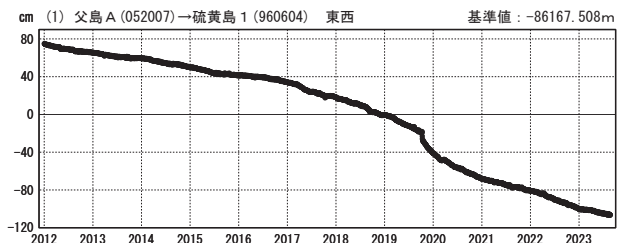
国土地理院

硫黄島周辺 GNSS連続観測基線図



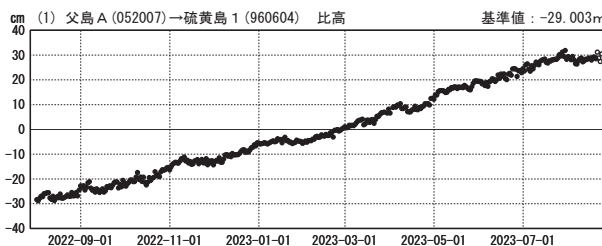
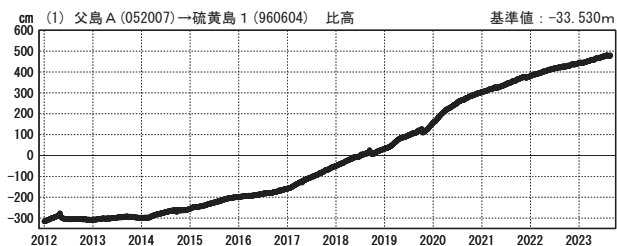
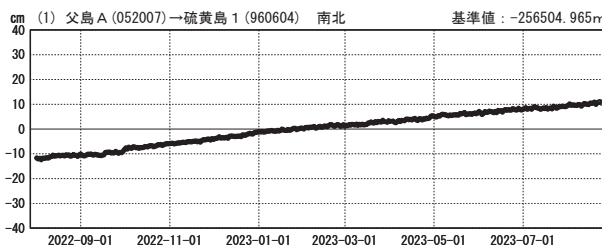
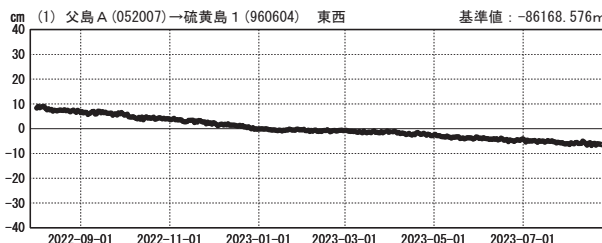
成分変化グラフ

期間：2012-01-01～2023-08-23 JST



成分変化グラフ

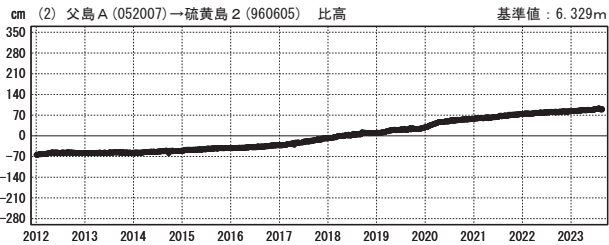
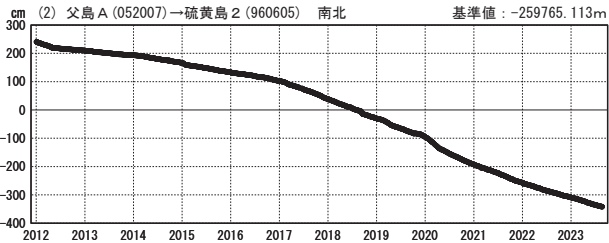
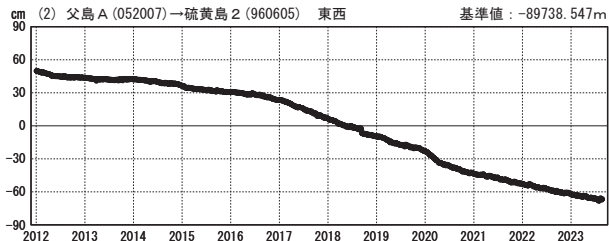
期間：2022-08-01～2023-08-23 JST



●---[F5:最終解] ○---[R5:速報解]

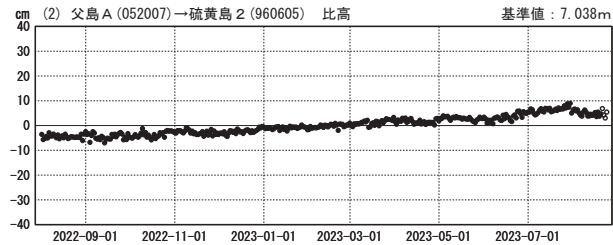
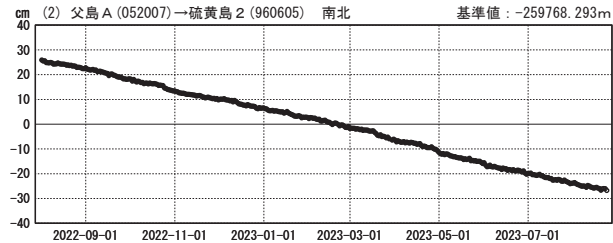
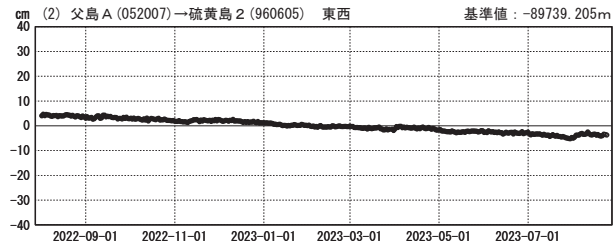
成分変化グラフ

期間：2012-01-01～2023-08-23 JST



成分変化グラフ

期間：2022-08-01～2023-08-23 JST

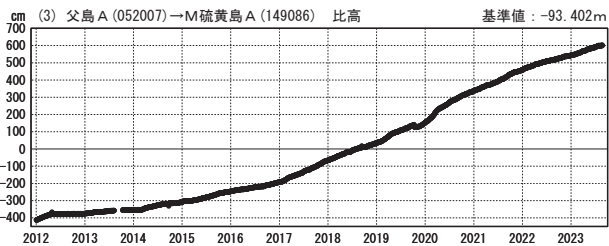
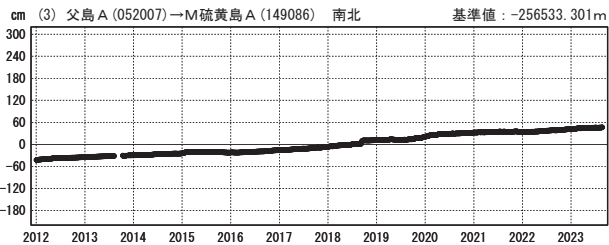
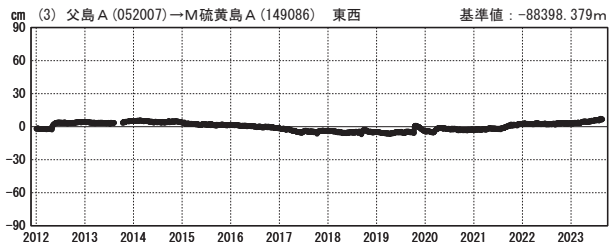


●— [F5:最終解] ○— [R5:速報解]

国土地理院

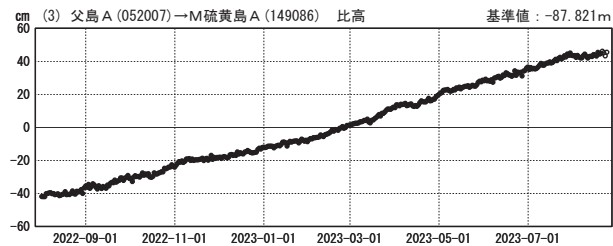
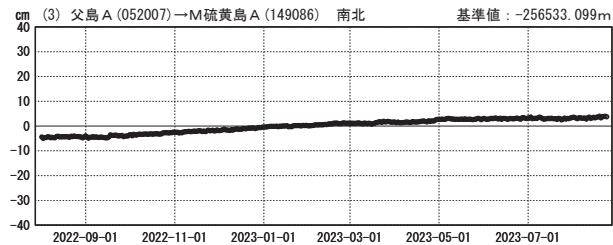
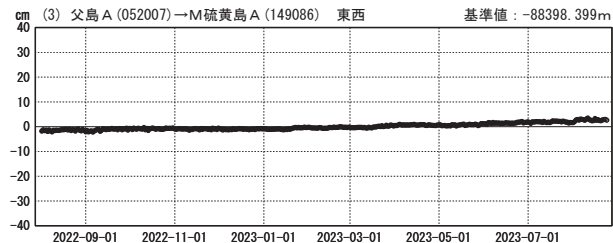
成分変化グラフ

期間：2012-01-01～2023-08-23 JST



成分変化グラフ

期間：2022-08-01～2023-08-23 JST

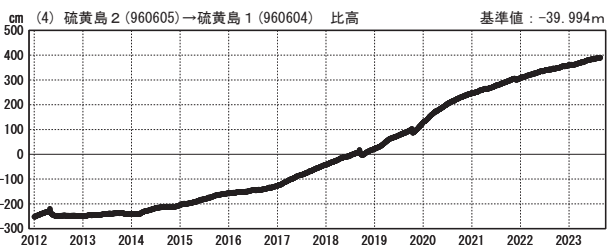
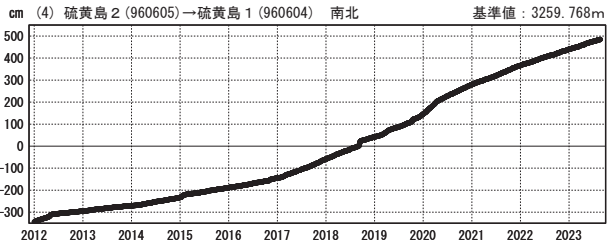
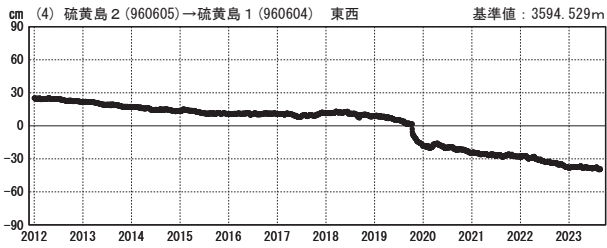


●— [F5:最終解] ○— [R5:速報解]

国土地理院

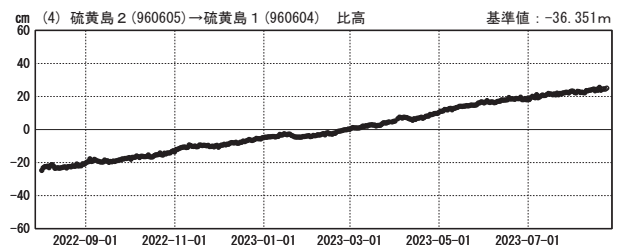
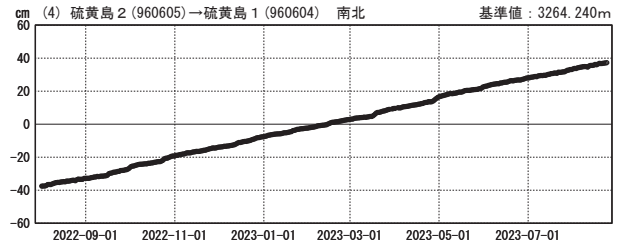
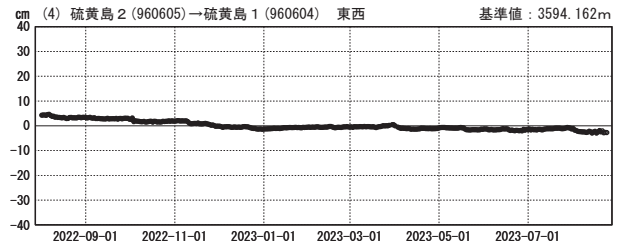
成分変化グラフ

期間：2012-01-01～2023-08-23 JST



成分変化グラフ

期間：2022-08-01～2023-08-23 JST

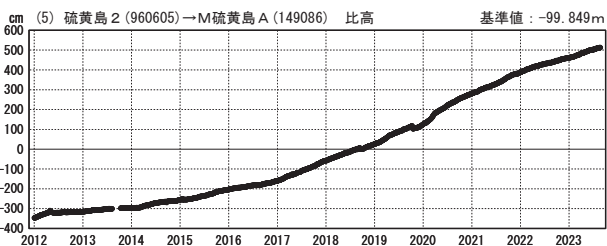
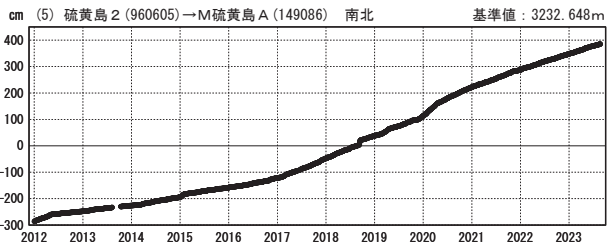
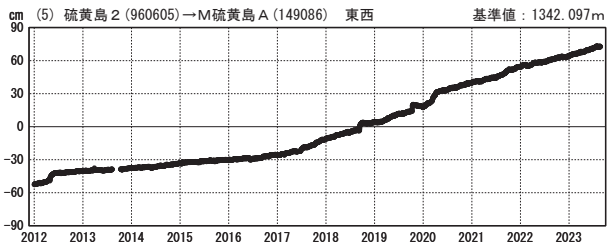


●— [F5:最終解] ○— [R5:速報解]

国土地理院

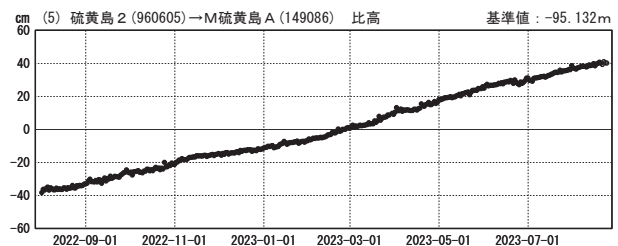
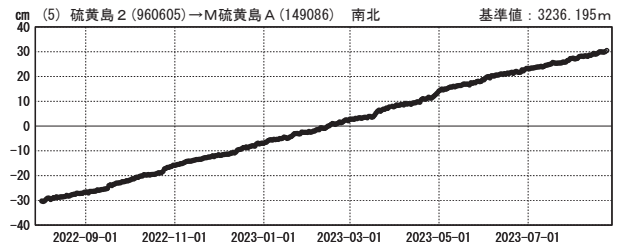
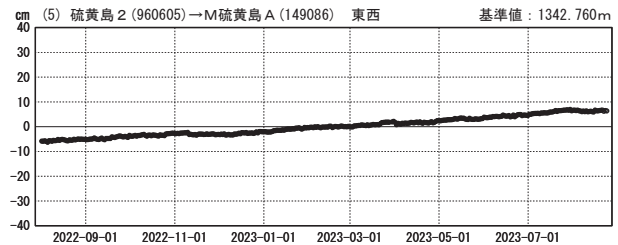
成分変化グラフ

期間：2012-01-01～2023-08-23 JST



成分変化グラフ

期間：2022-08-01～2023-08-23 JST

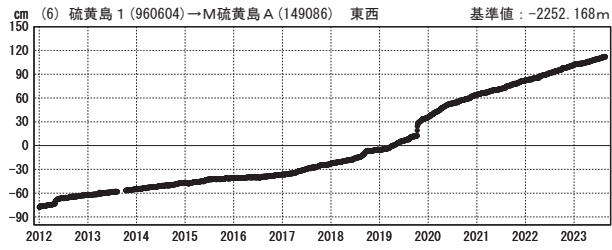


●— [F5:最終解] ○— [R5:速報解]

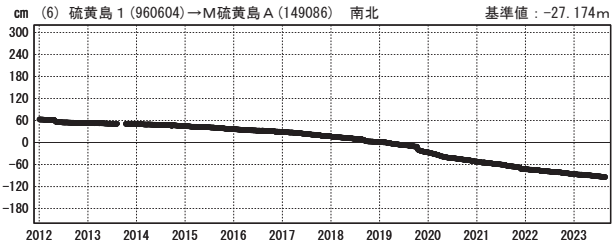
国土地理院

成分変化グラフ

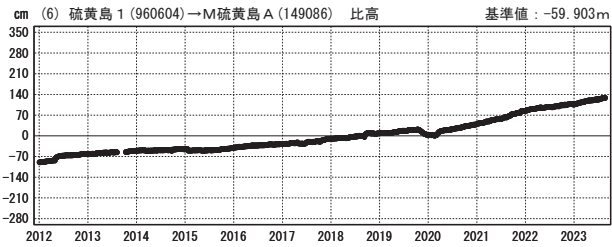
期間：2012-01-01～2023-08-23 JST



東
↑
西
↓



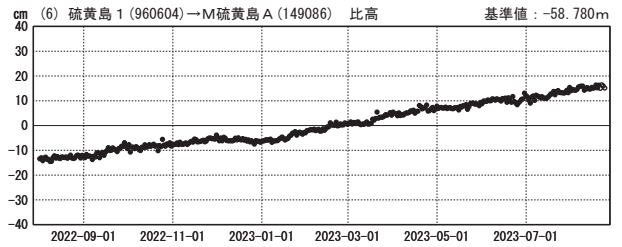
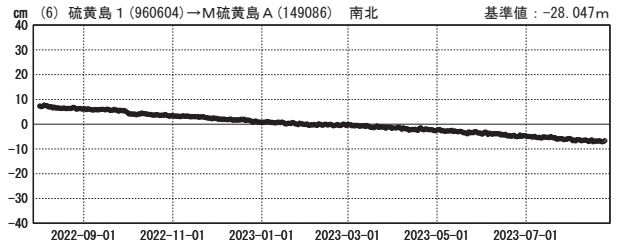
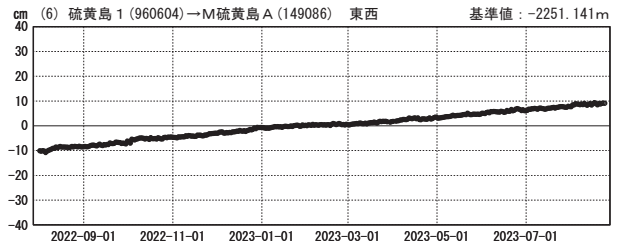
北
↑
南
↓



隆起
↑
沈降
↓

成分変化グラフ

期間：2022-08-01～2023-08-23 JST



●— [F5:最終解] ○— [R5:速報解]

国土地理院