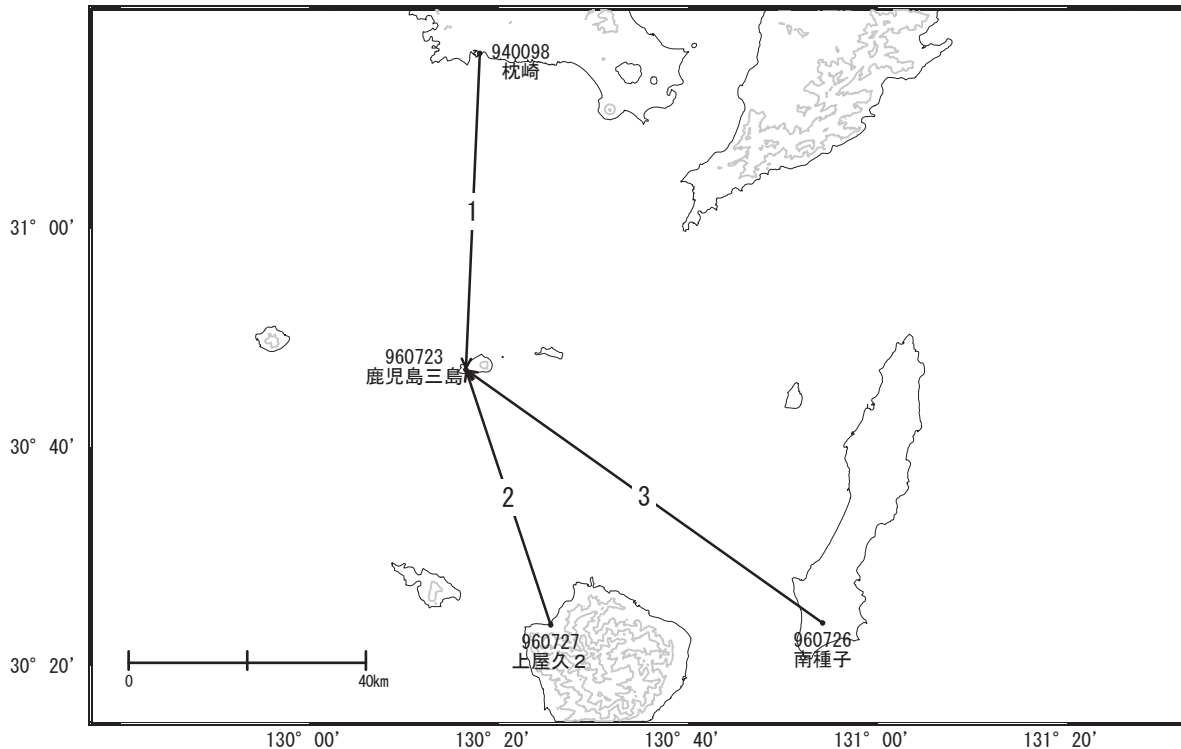


薩摩硫黄島周辺の地殻変動

—GEONET (電子基準点等)による連続観測結果—

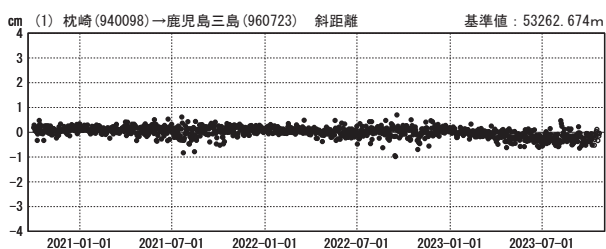
顕著な地殻変動は観測されていません。

薩摩硫黄島周辺 GNSS連続観測基線図



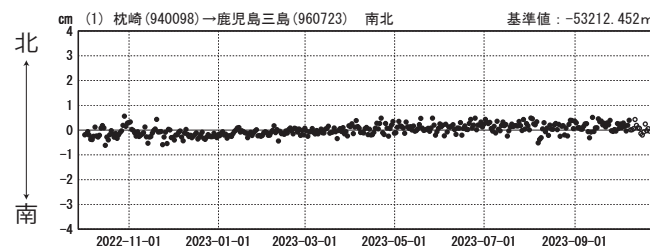
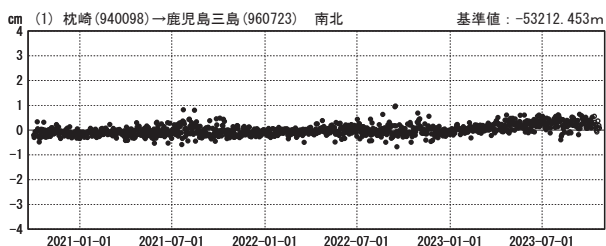
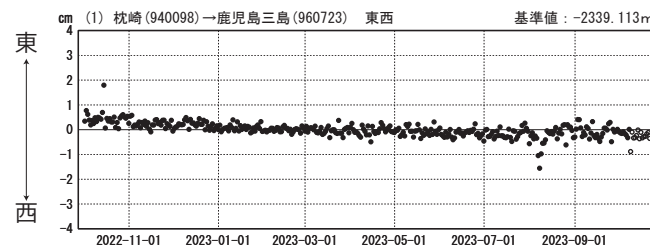
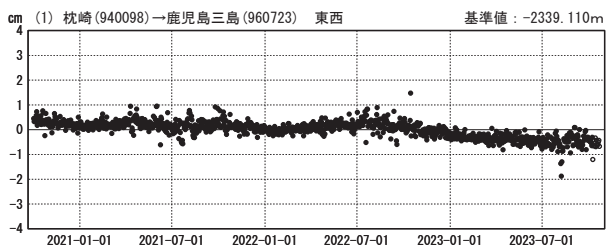
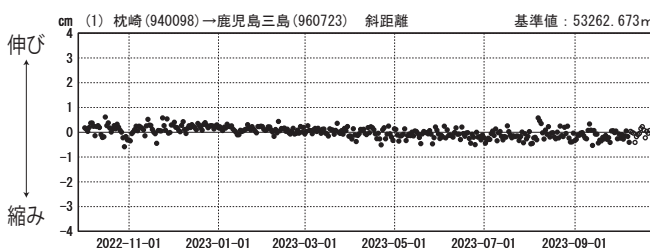
成分変化グラフ

期間: 2020-10-01~2023-10-21 JST



成分変化グラフ

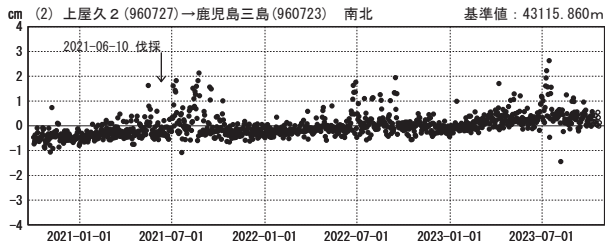
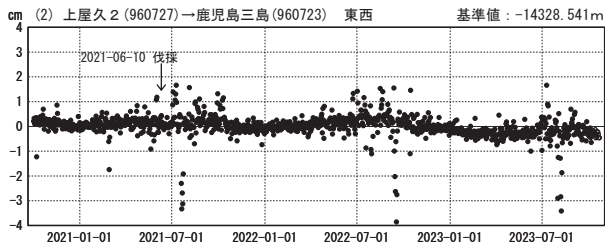
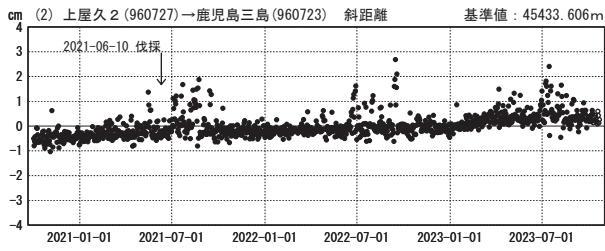
期間: 2022-10-01~2023-10-21 JST



●— [F5:最終解] ○— [R5:速報解]

成分変化グラフ

期間：2020-10-01～2023-10-21 JST

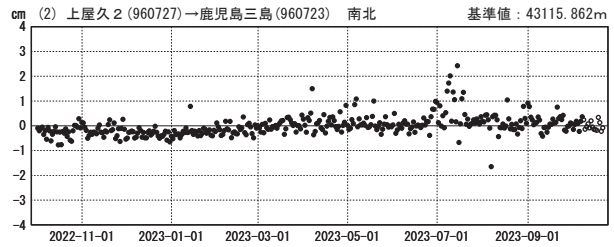
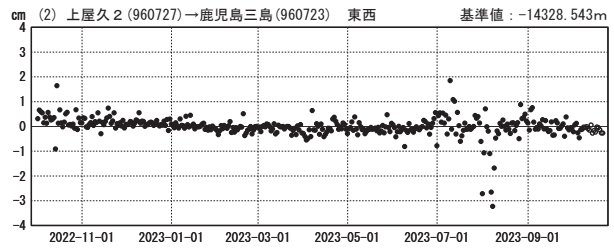
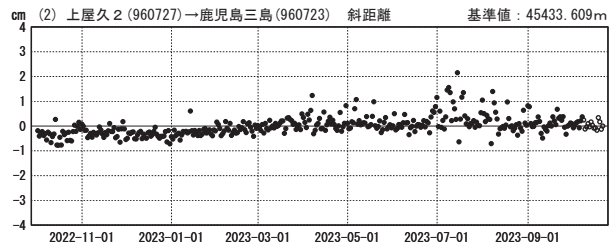


●---[F5:最終解] ○---[R5:速報解]

国土地理院

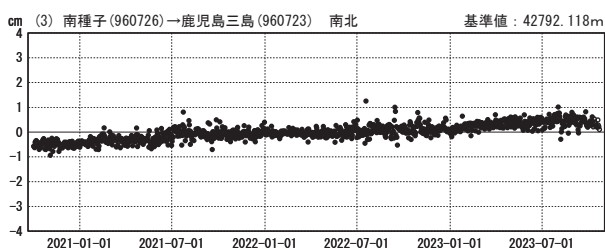
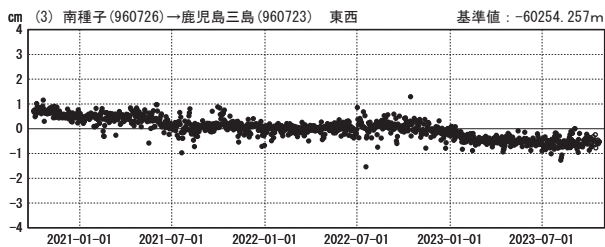
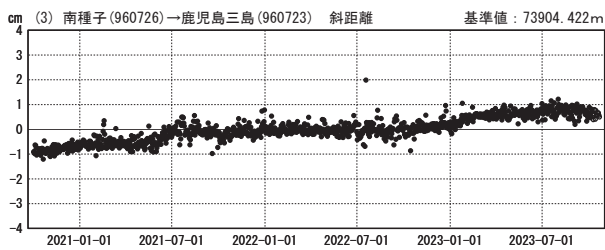
成分変化グラフ

期間：2022-10-01～2023-10-21 JST



成分変化グラフ

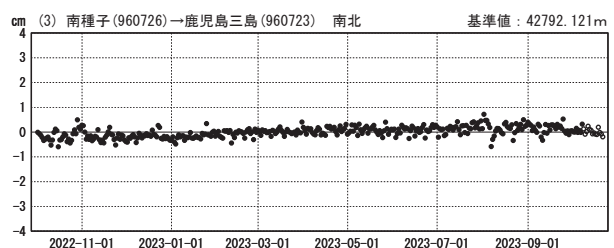
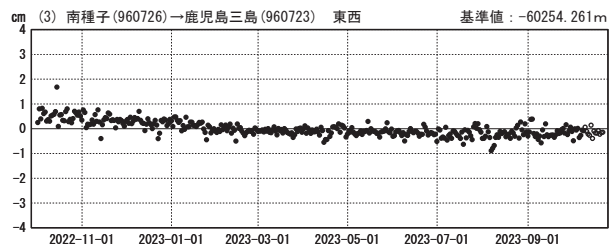
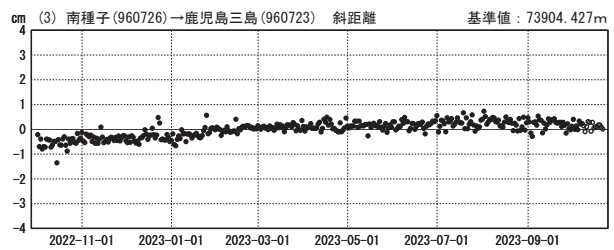
期間：2020-10-01～2023-10-21 JST



●---[F5:最終解] ○---[R5:速報解]

成分変化グラフ

期間：2022-10-01～2023-10-21 JST



国土地理院